APPENDIX 3.

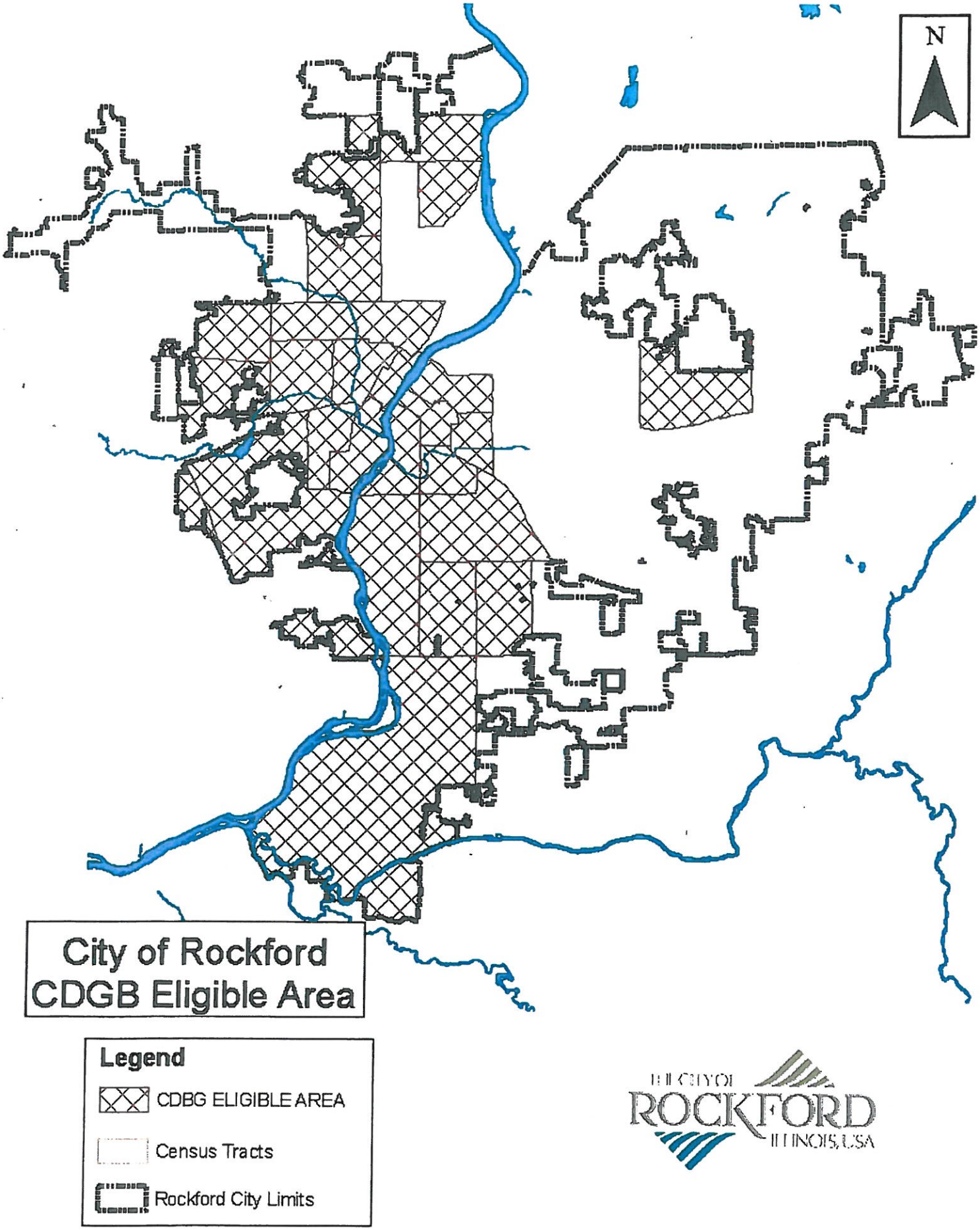
N
City of Rockford
CDGB Eligible Area
Legend
CDBG ELIGIBLE AREA
Census Tracts
Rockford City Limits
THE CITY OF
ROCKFORD
ILLINOIS, USA

AHP Geographic Boundary

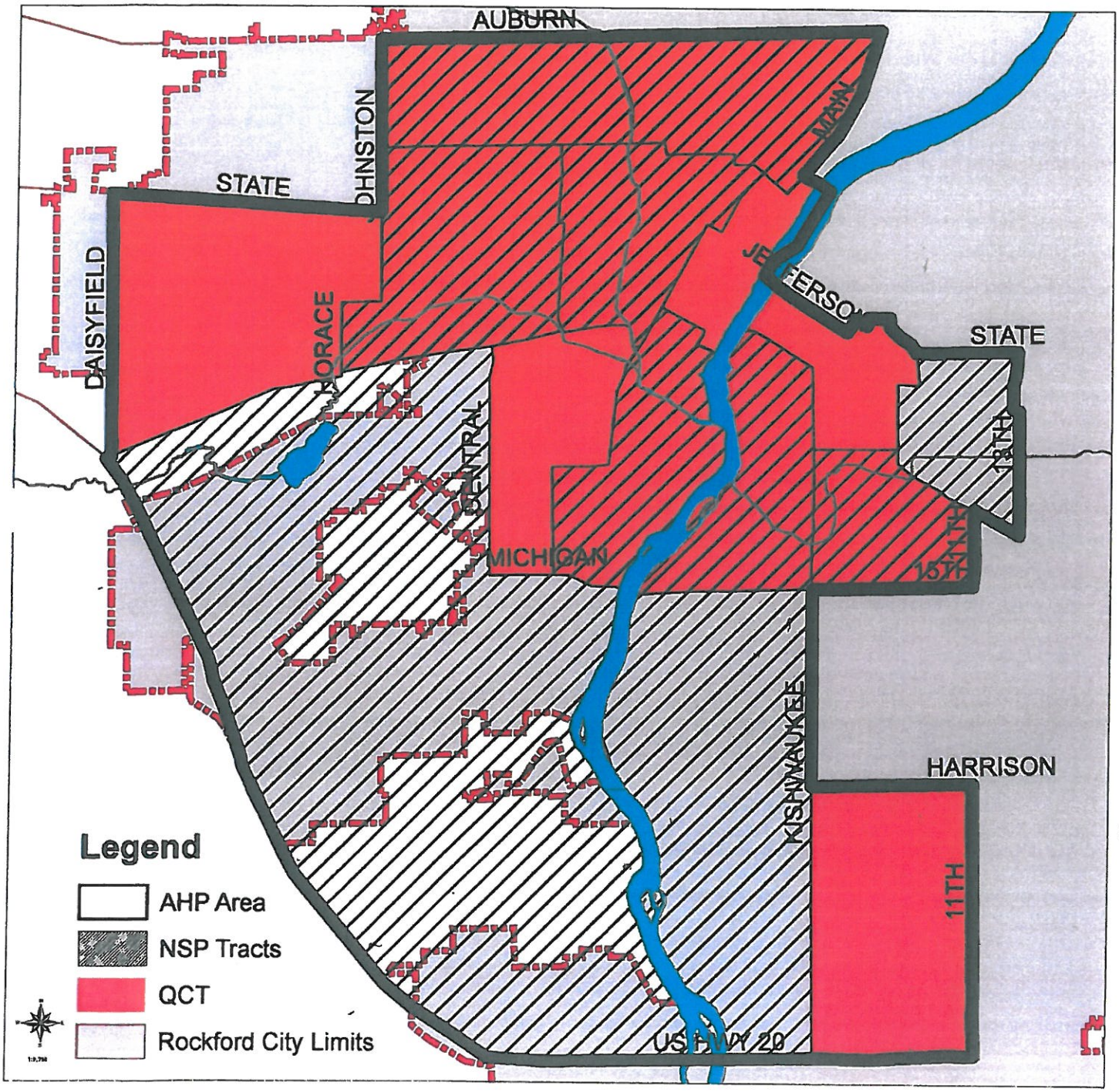

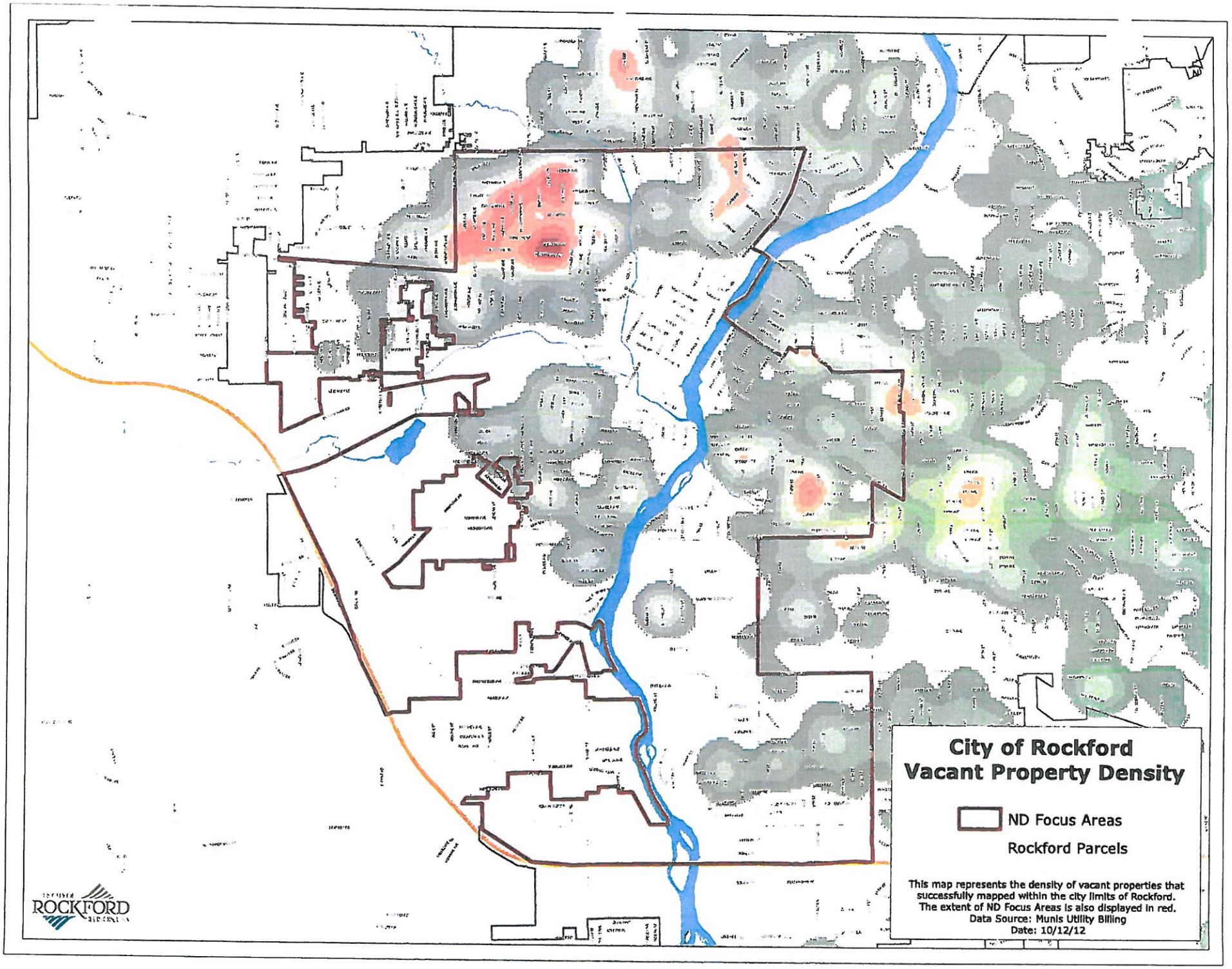
City of Rockford
Vacant Property Density
ND Focus Areas
Rockford Parcels
This map represents the density of vacant properties that successfully mapped within the city limits of Rockford. The extent of ND Focus Areas is also displayed in red.
Data Source: Munis Utility Billing
Date: 10/12/12
ROCKFORD

Areas of Minority Concentration
2013 Action Plan - City of Rockford, IL

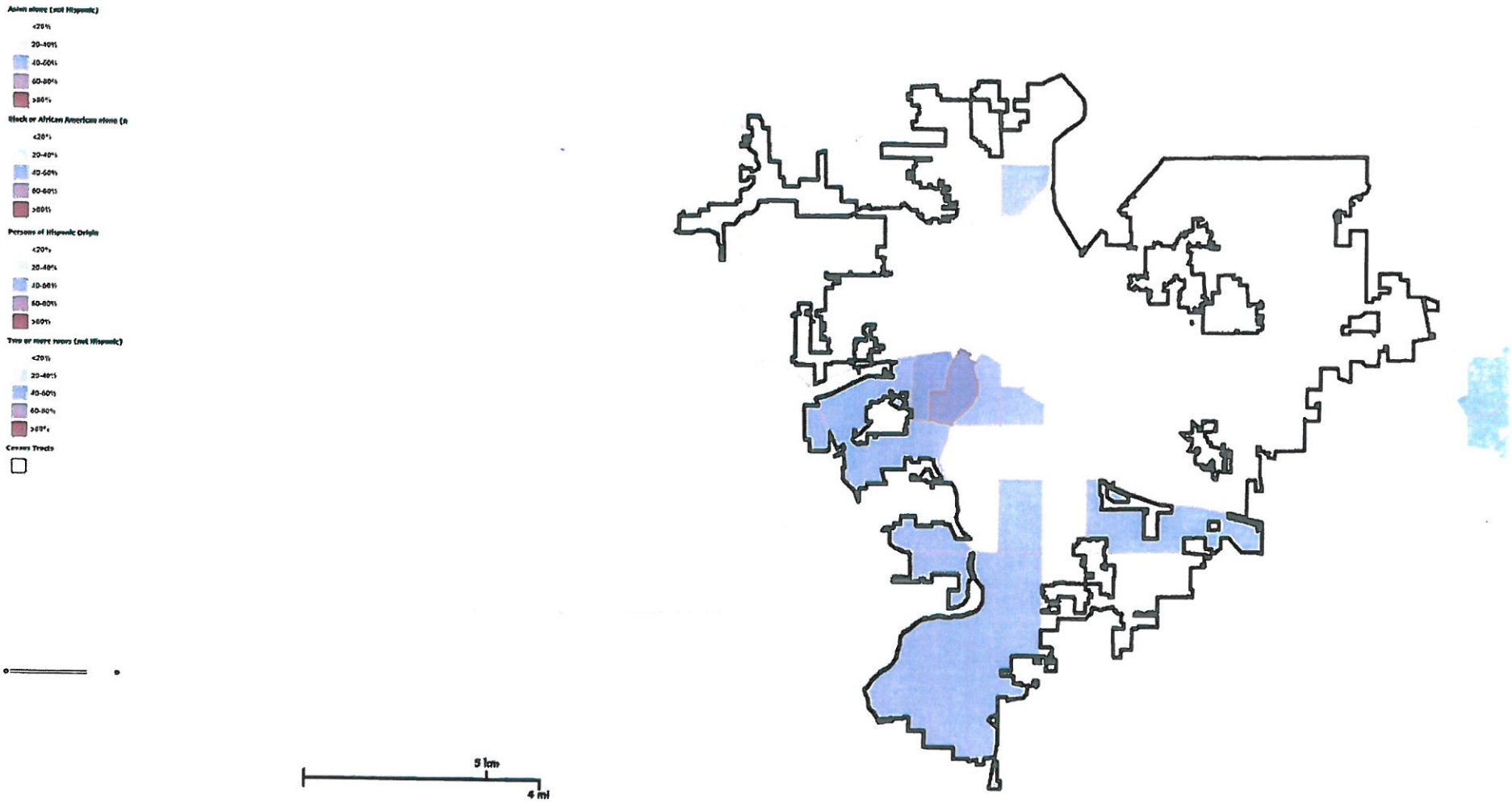

CDBG Program Area Tracts

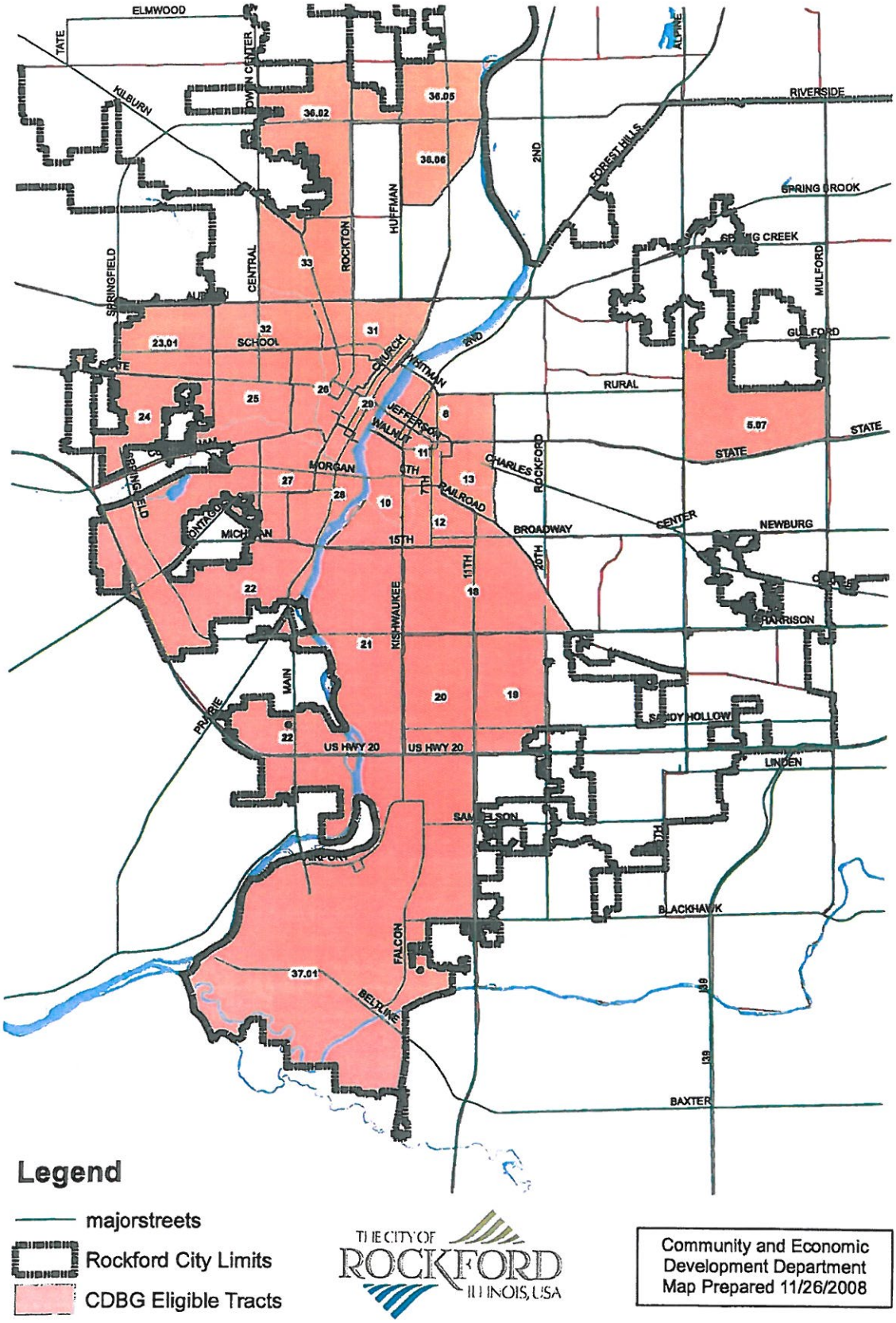

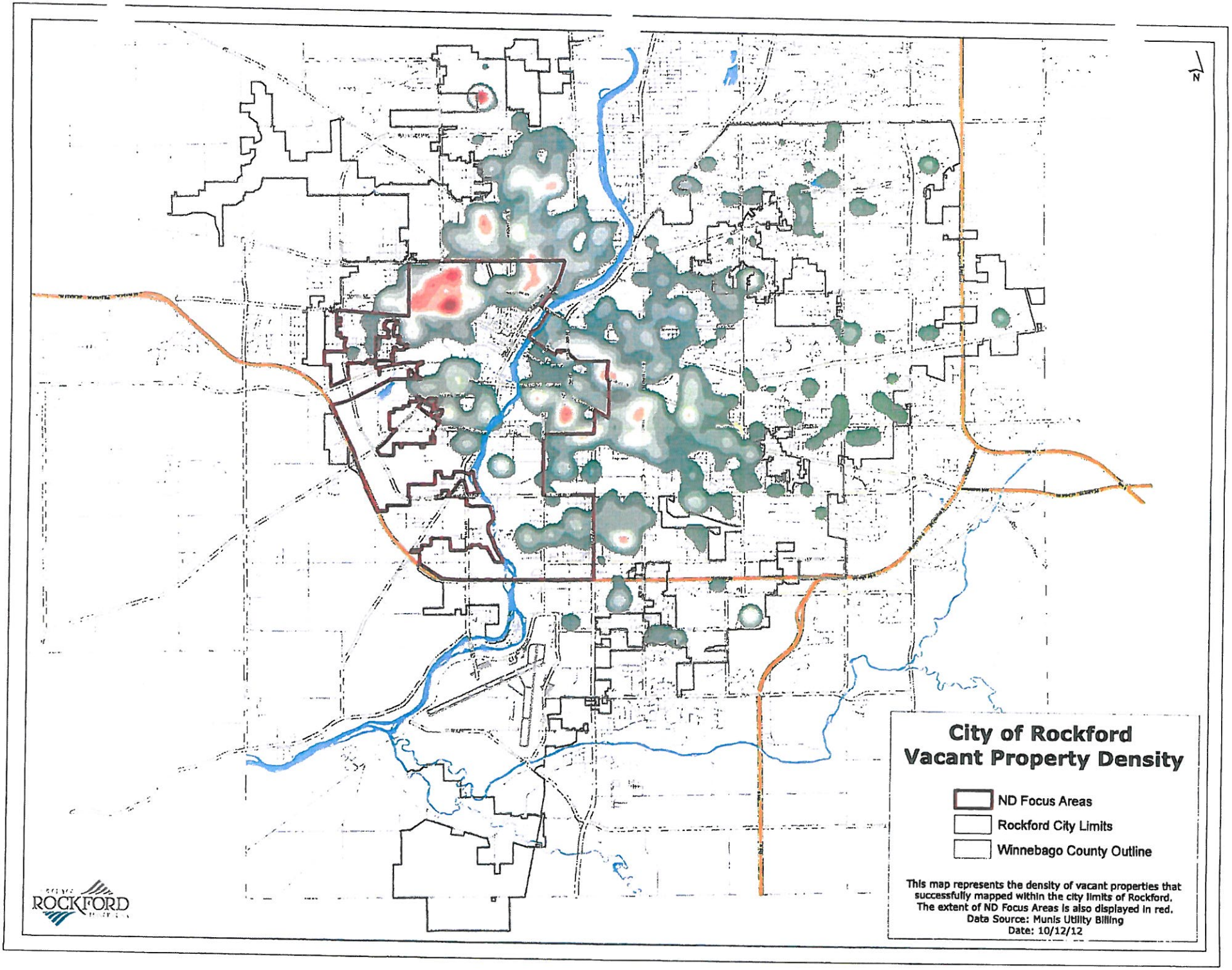
City of Rockford
Vacant Property Density
ND Focus Areas
Rockford City Limits
Winnebago County Outline
This map represents the density of vacant properties that successfully mapped within the city limits of Rockford.
The extent of ND Focus Areas is also displayed in red.
Data Source: Munis Utility Billing
Date: 10/12/12
N
ROCKFORD