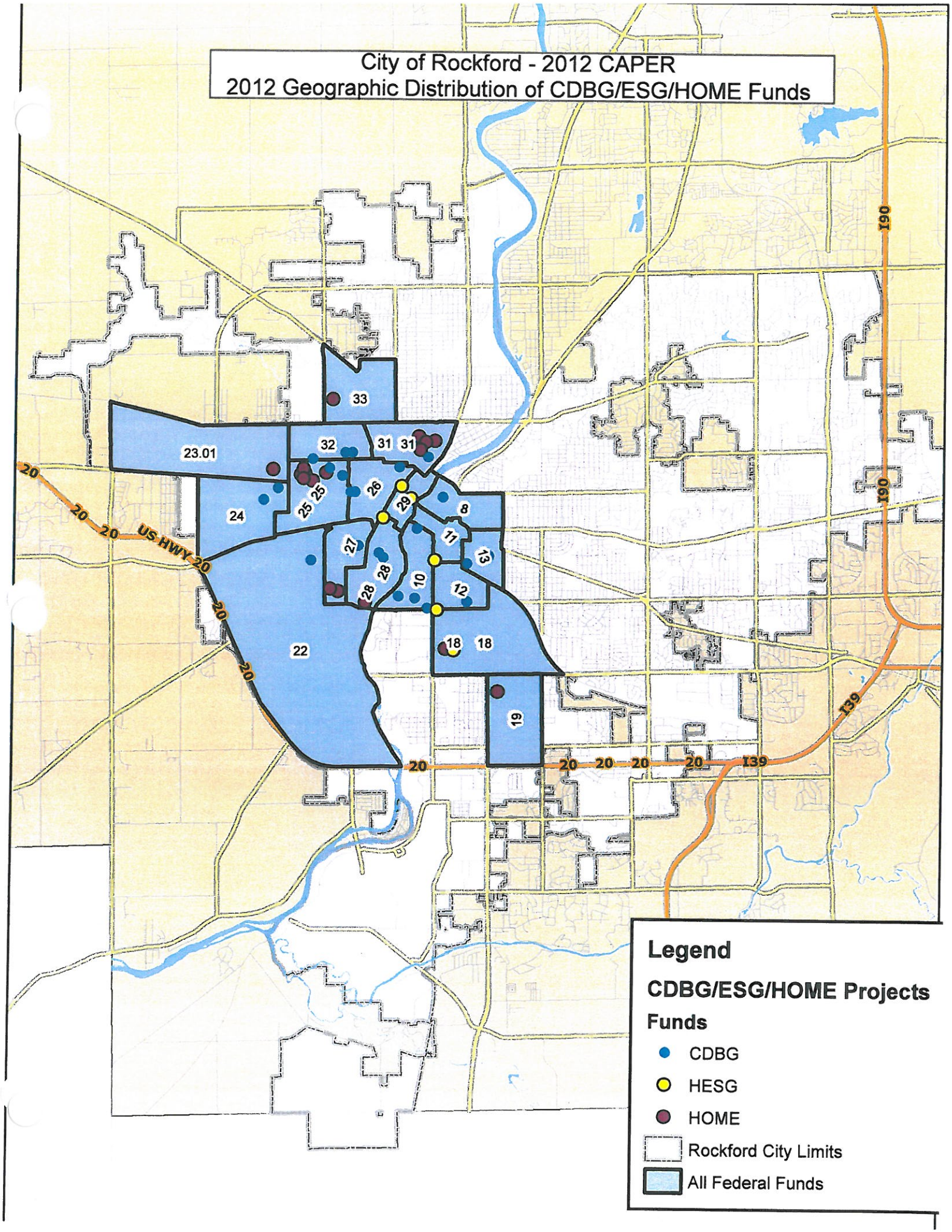
City of Rockford - 2012 CAPER
2012 Geographic Distribution of CDBG/ESG/HOME Funds
33
23.01
32
31
31
24
25
25
26
29
8
11
13
27
28
28
10
12
22
18
18
19
US HWY 20
I90
I39
Legend
CDBG/ESG/HOME Projects
Funds
CDBG
HESG
HOME
Rockford City Limits
All Federal Funds

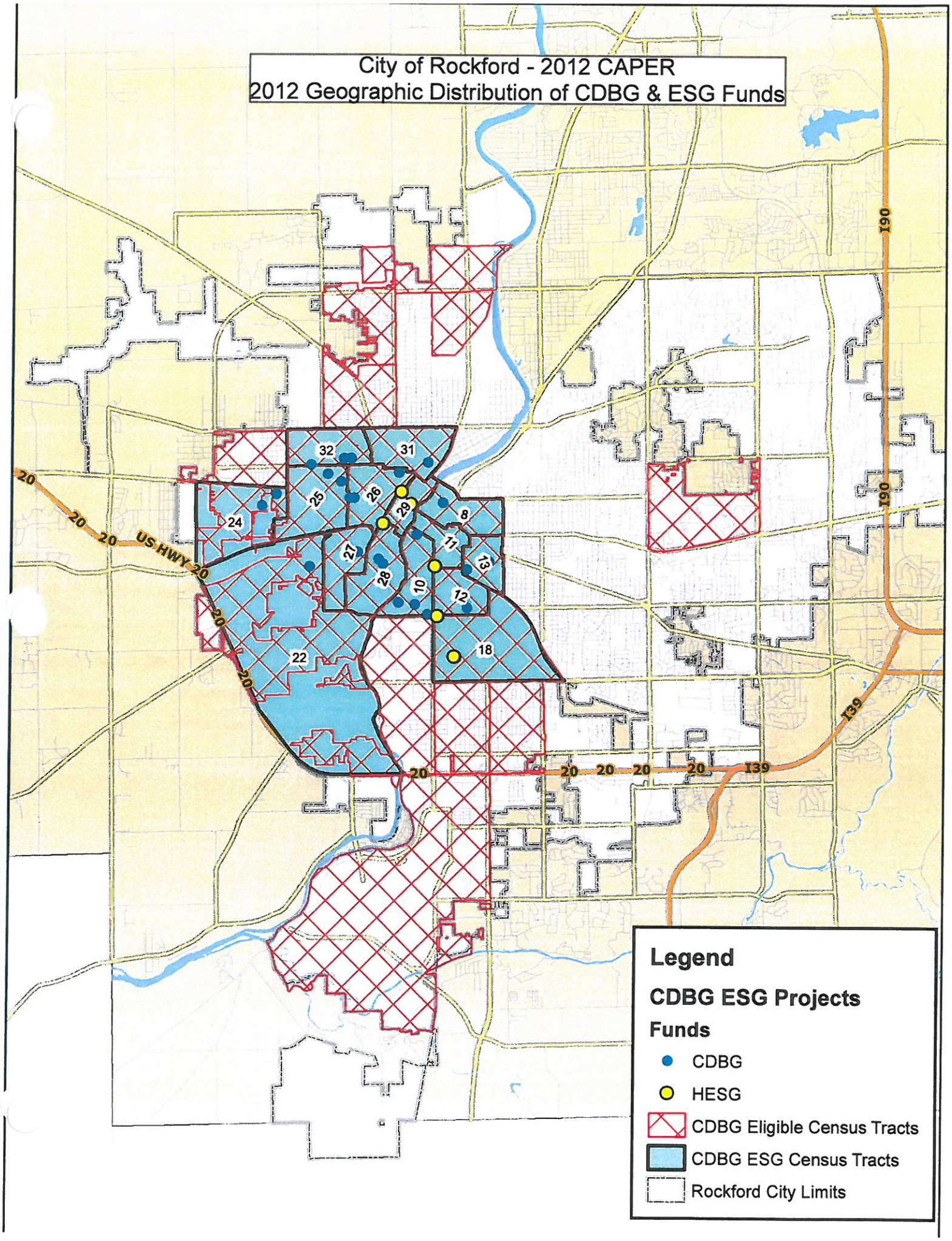
City of Rockford - 2012 CAPER
2012 Geographic Distribution of CDBG & ESG Funds
US HWY 20
I90
I39
32
31
25
26
29
24
8
27
11
13
28
10
12
22
18
Legend
CDBG ESG Projects
Funds
CDBG
HESG
CDBG Eligible Census Tracts
CDBG ESG Census Tracts
Rockford City Limits

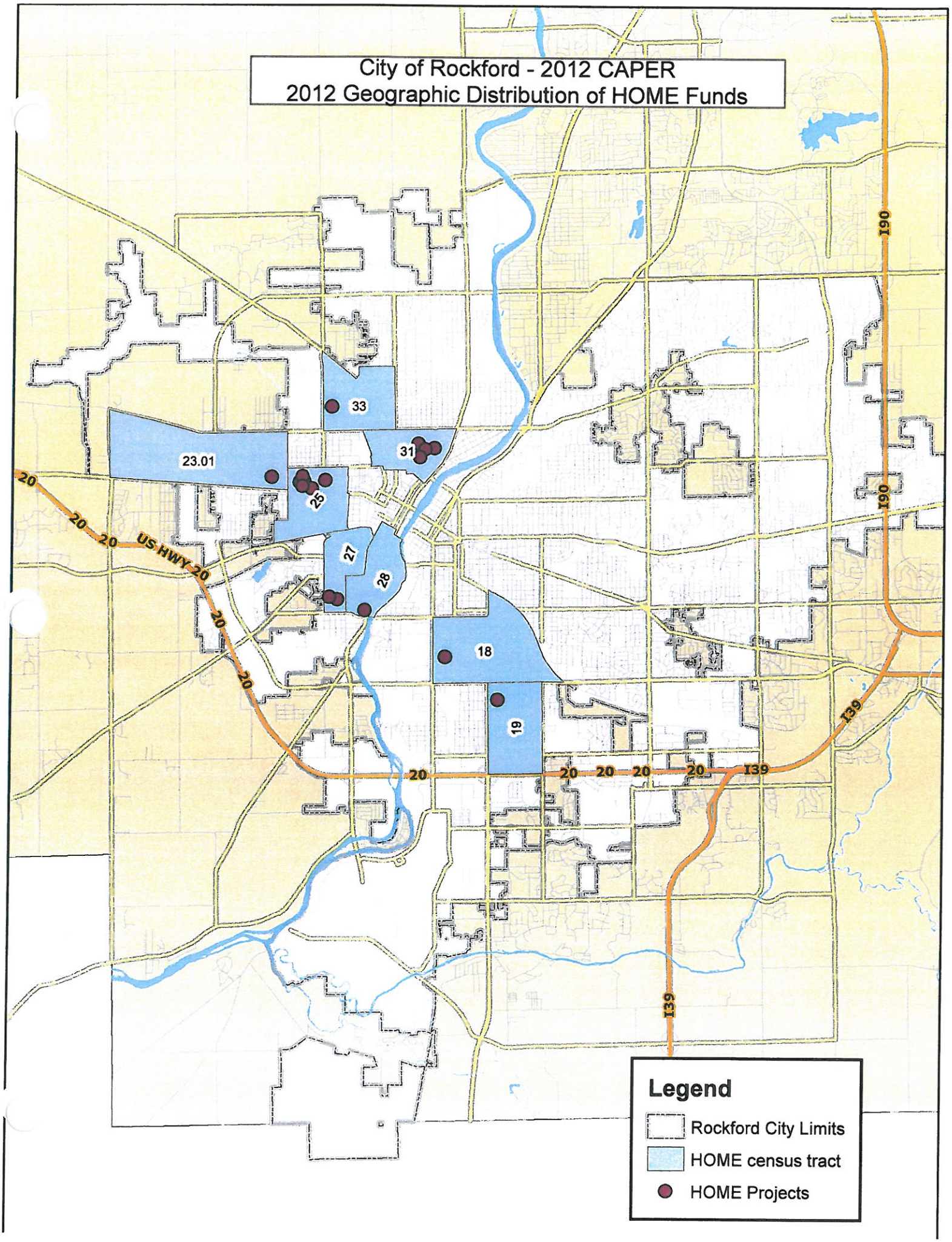
City of Rockford - 2012 CAPER
2012 Geographic Distribution of HOME Funds
33
23.01
31
25
27
28
18
19
US HWY 20
I90
I39
Legend
Rockford City Limits
HOME census tract
HOME Projects