CDBG Program Area Census Tracts

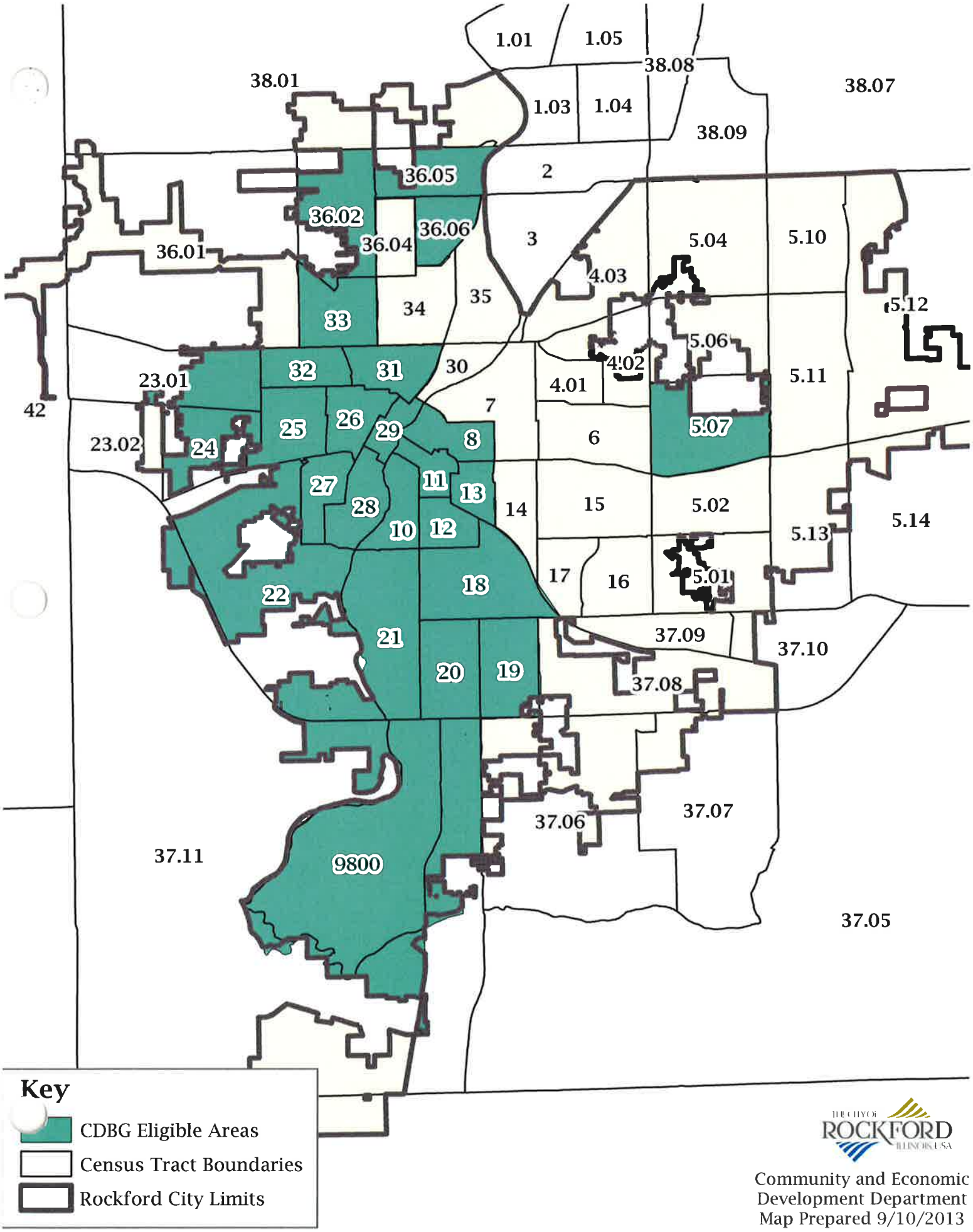

Community and Economic Development Department
Map Prepared 9/10/2013

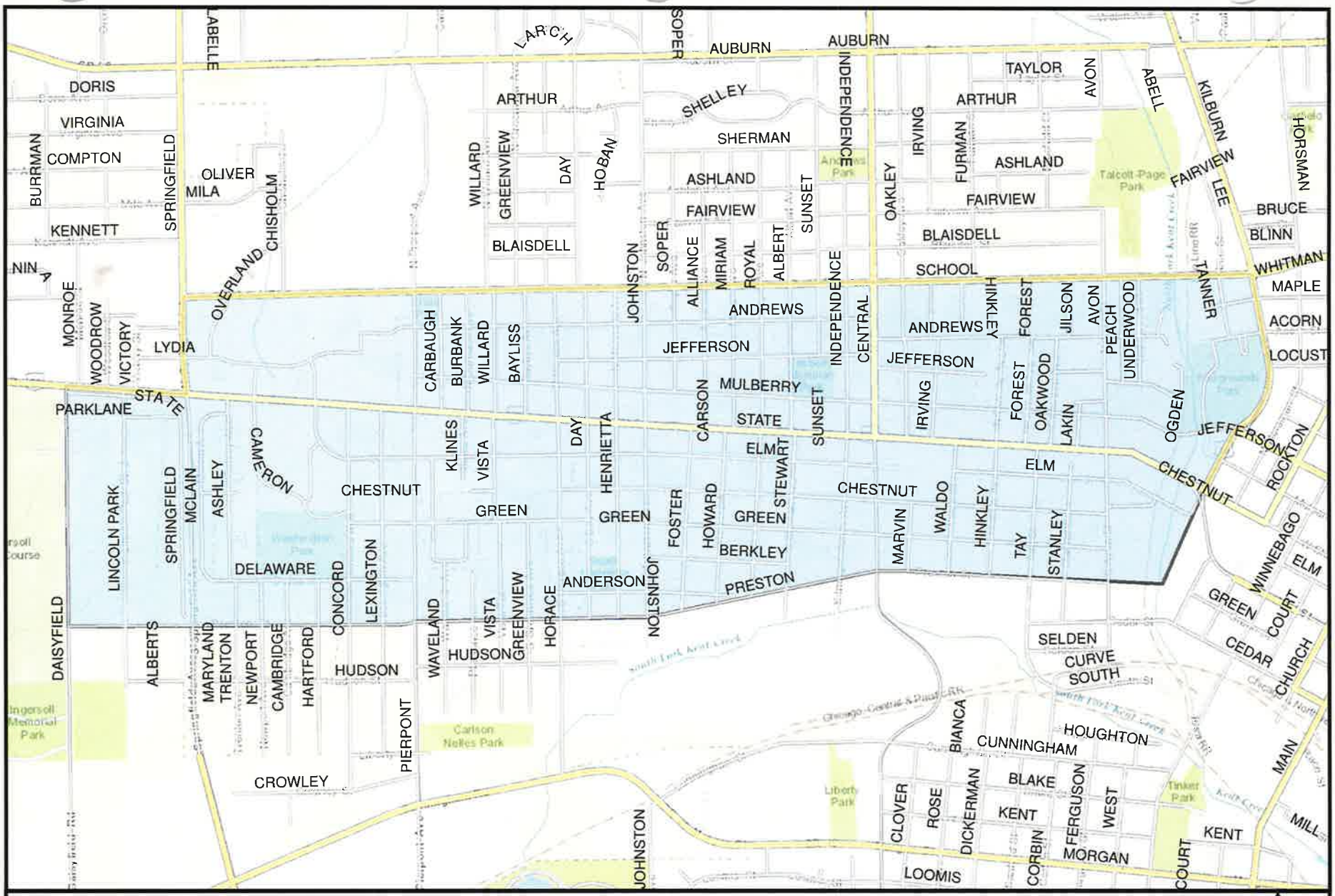

Legend

Ellis Heights/Fairgrounds 2013

City of Rockford
Community and Economic
Development Department
Map prepared 10/10/13

THE CITY OF ROCKFORD ILLINOIS, USA

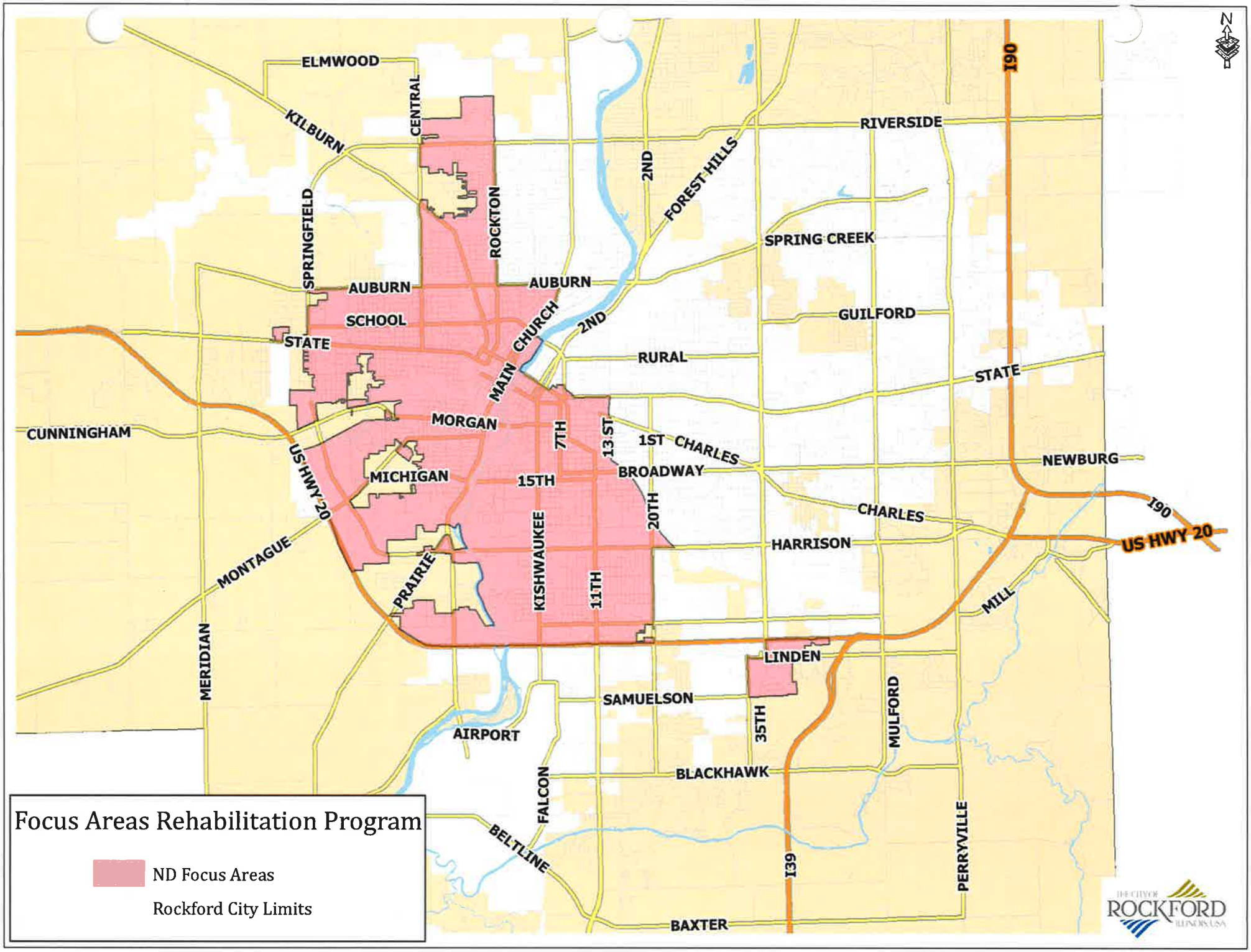
Focus Areas Rehabilitation Program
ND Focus Areas
Rockford City Limits
ELMWOOD
KILBURN
CENTRAL
RIVERSIDE
2ND
FOREST HILLS
SPRINGFIELD
ROCKTON
SPRING CREEK
AUBURN
AUBURN
SCHOOL
STATE
CHURCH
2ND
GUILFORD
RURAL
STATE
MAIN
MORGAN
CUNNINGHAM
7TH
13 ST
1ST
CHARLES
NEWBURG
US HWY 20
MICHIGAN
15TH
BROADWAY
20TH
CHARLES
I90
US HWY 20
HARRISON
MONTAGUE
PRAIRIE
KISHWAUKEE
11TH
MILL
MERIDIAN
LINDEN
SAMUELSON
35TH
MULFORD
AIRPORT
BLACKHAWK
FALCON
BELTLINE
I39
PERRYVILLE
BAXTER
I90
N
THE CITY OF ROCKFORD ILLINOIS USA

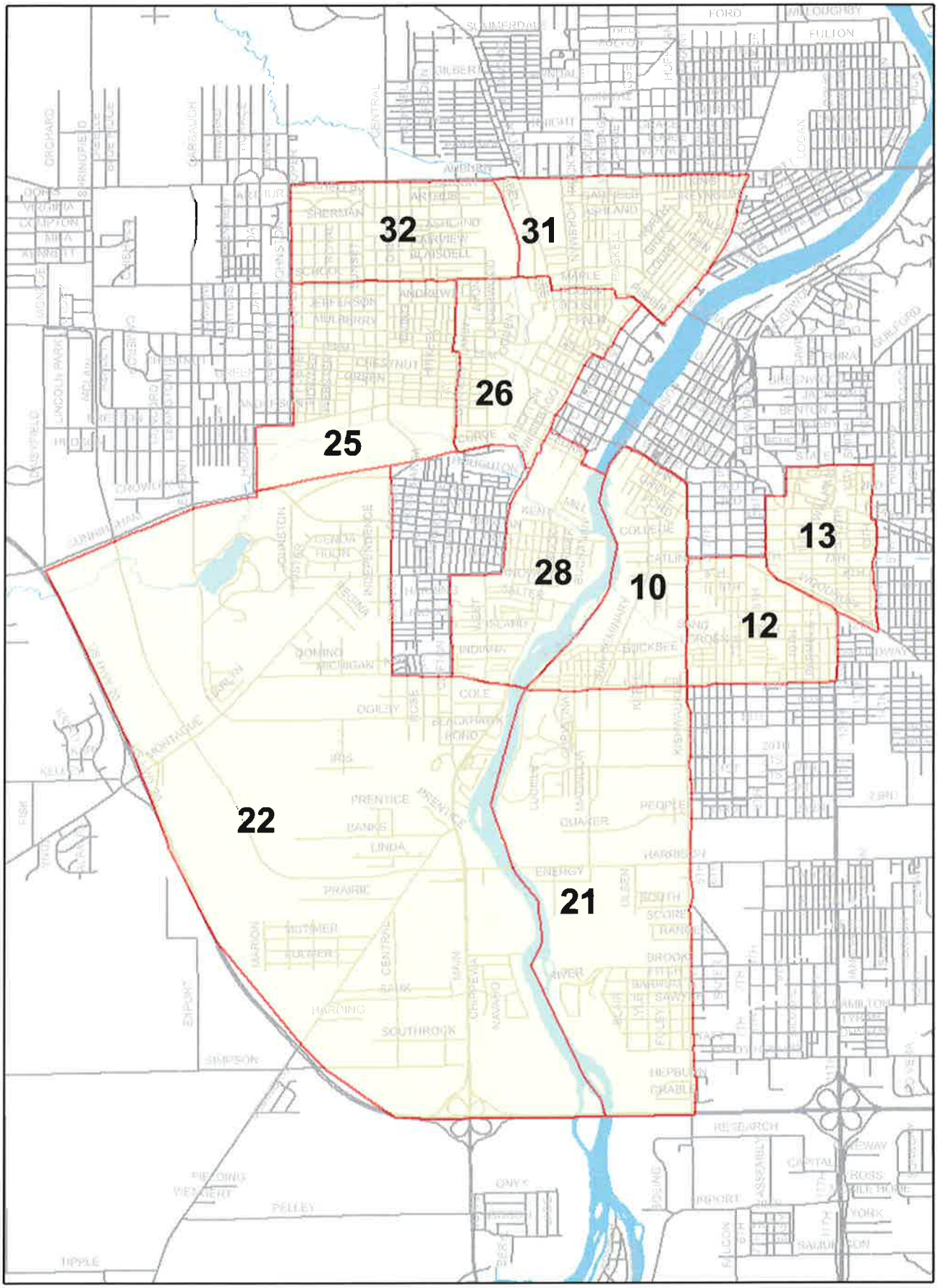

Revised NSP 1 Area