Zoning Map - Rockford, Illinois

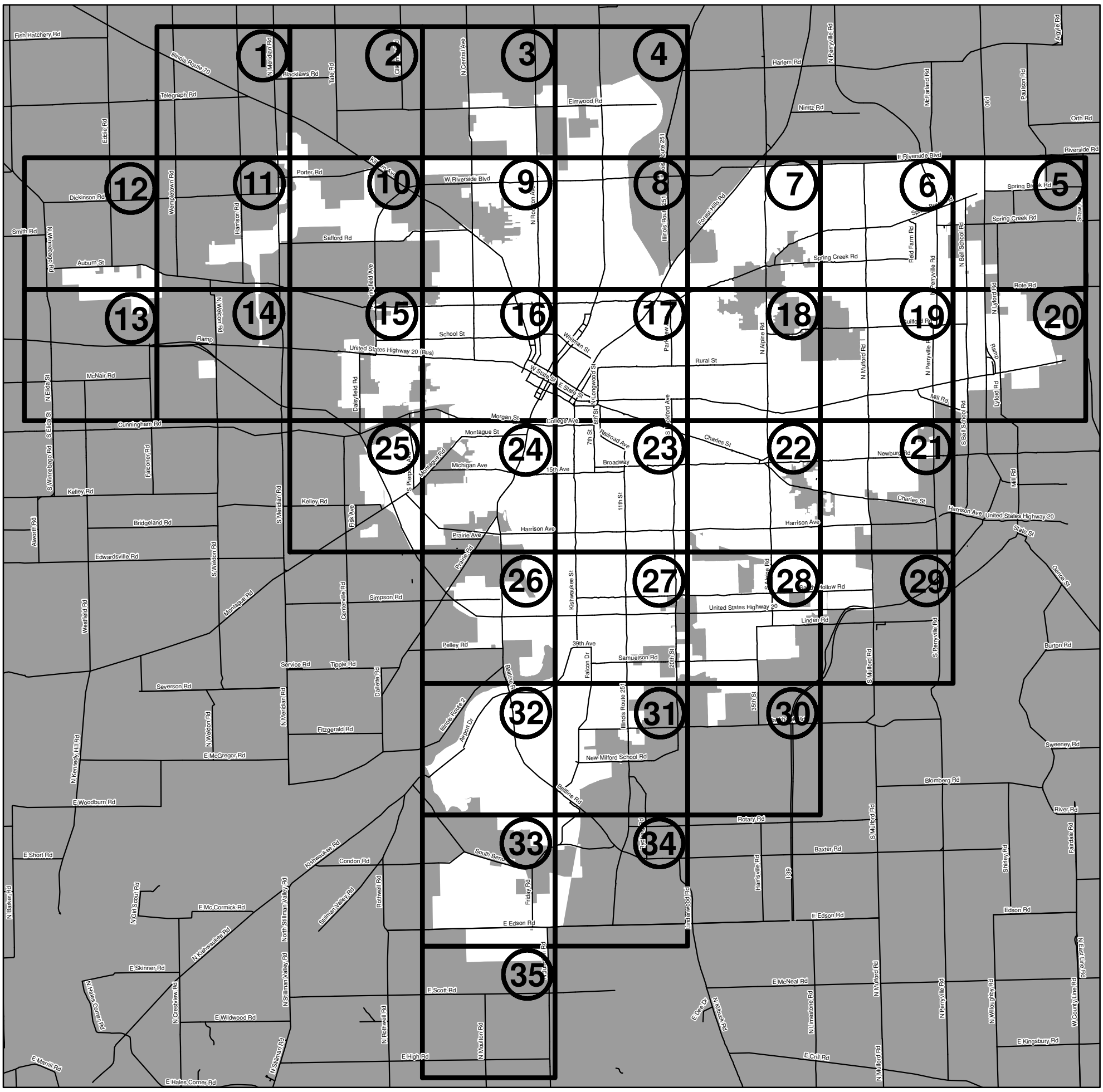

Last Update: March 31, 2016

This mapbook is a reflection of all Zoning Map Amendments approved by City Council as of January 20, 2016 through ZBA #050-15.

Map Prepared by:
City of Rockford
Community and Economic Development Department
Construction and Development Services Division
Darius Morrow

THE CITY OF ROCKFORD ILLINOIS, USA

Zoning Map - Rockford, Illinois

Legend

C1
C2
C3
C4
I1
I2
I3
R1
R1U
R2
R3
R4
RE

Preannexation Agreements
Special Use Permit
Arts and Creativity Overlay District
Designated Pedestian Streets
City Wells
Well Setback Areas

0 0.5 1 2 Miles

N
W E
S

Map Prepared By:
City of Rockford
Community and Economic Development Dept.
Construction and Development Services
Darius Morrow

Last Update: March 2016

THE CITY OF ROCKFORD ILLINOIS, USA

Wisconsin
Madison
Milwaukee
Rockford
Iowa
Chicago
Illinois
Indiana
Lake Michigan

Winnebago County
Stephenson County
Boone County
Ogle County

Zoning Map - Rockford, Illinois

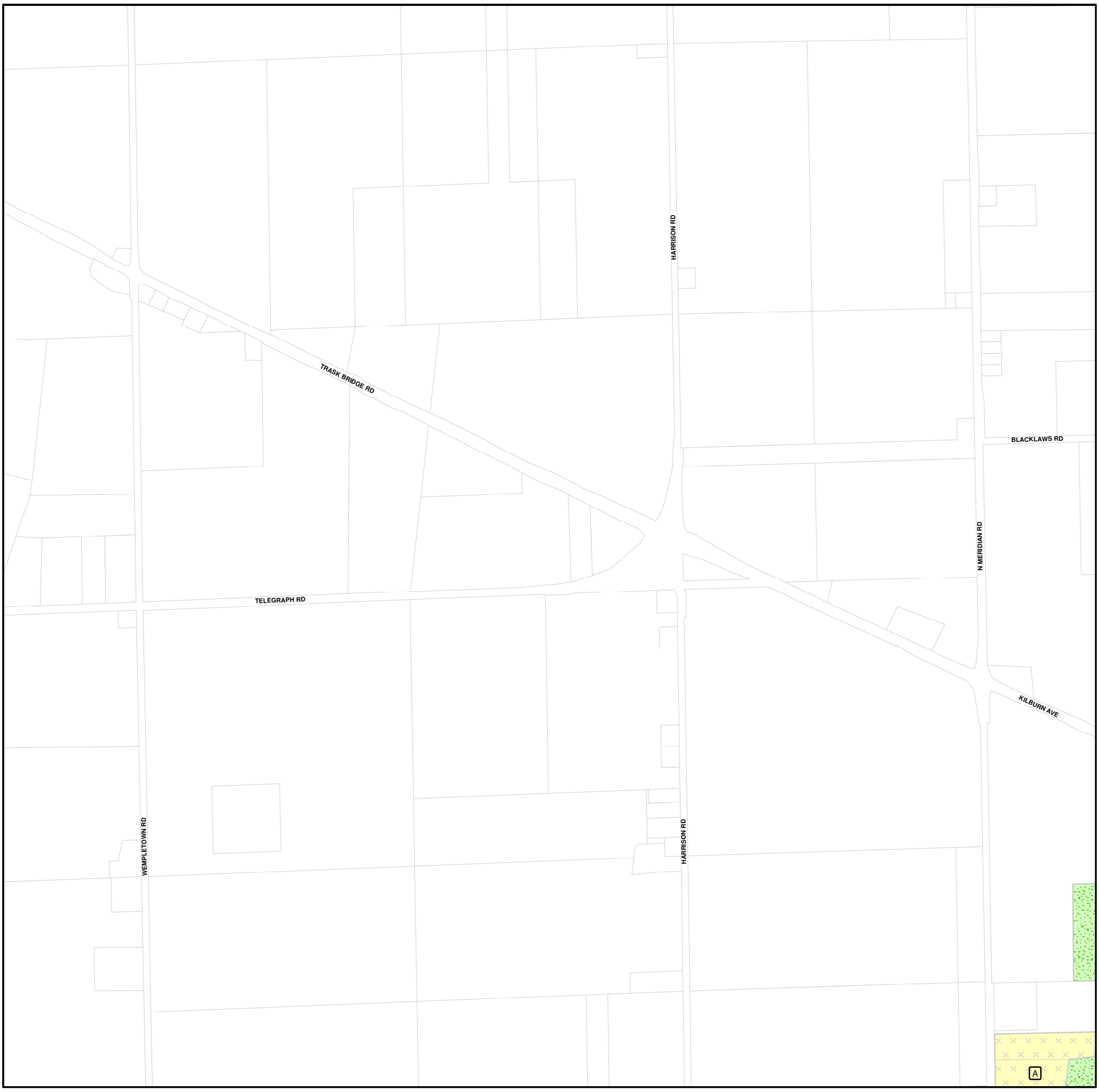

Last Update: March 2016

Map Amendments			
Change	File Number	Date	Change Type
A	#112-94	10-94	Annex

Zoning Districts

- C1
- C2
- C3
- C4
- I1
- I2
- I3
- R1
- R1U
- R2
- R3
- R4
- RE

- Preannexation Agreements
- Special Use Permit
- Residential Conservation Distict
- City Wells
- Well Setback Areas
- A — Zoning Change
- Not Within City of Rockford

Approximate Scale is:
1 inch = 1,000 feet

0 1,000 Feet

	1	2	3	4			
12	11	10	9	8	7	6	5
13	14	15	16	17	18	19	20
		25	24	23	22	21	
			26	27	28	29	
			32	31	30		
			33	34			
			35				

Map Number

1

Map Prepared By:
City of Rockford
Community Development Dept.
Construction and Development Services
Darius Morrow

I hereby certify that this map is an official copy of the "Zoning Map - Rockford, Illinois" adopted by Ordinance on 4-3-2008 and corrected as officially amended as of the most recent date above.

Todd Cagnoni - Zoning Officer

N

THE CITY OF ROCKFORD ILLINOIS, USA

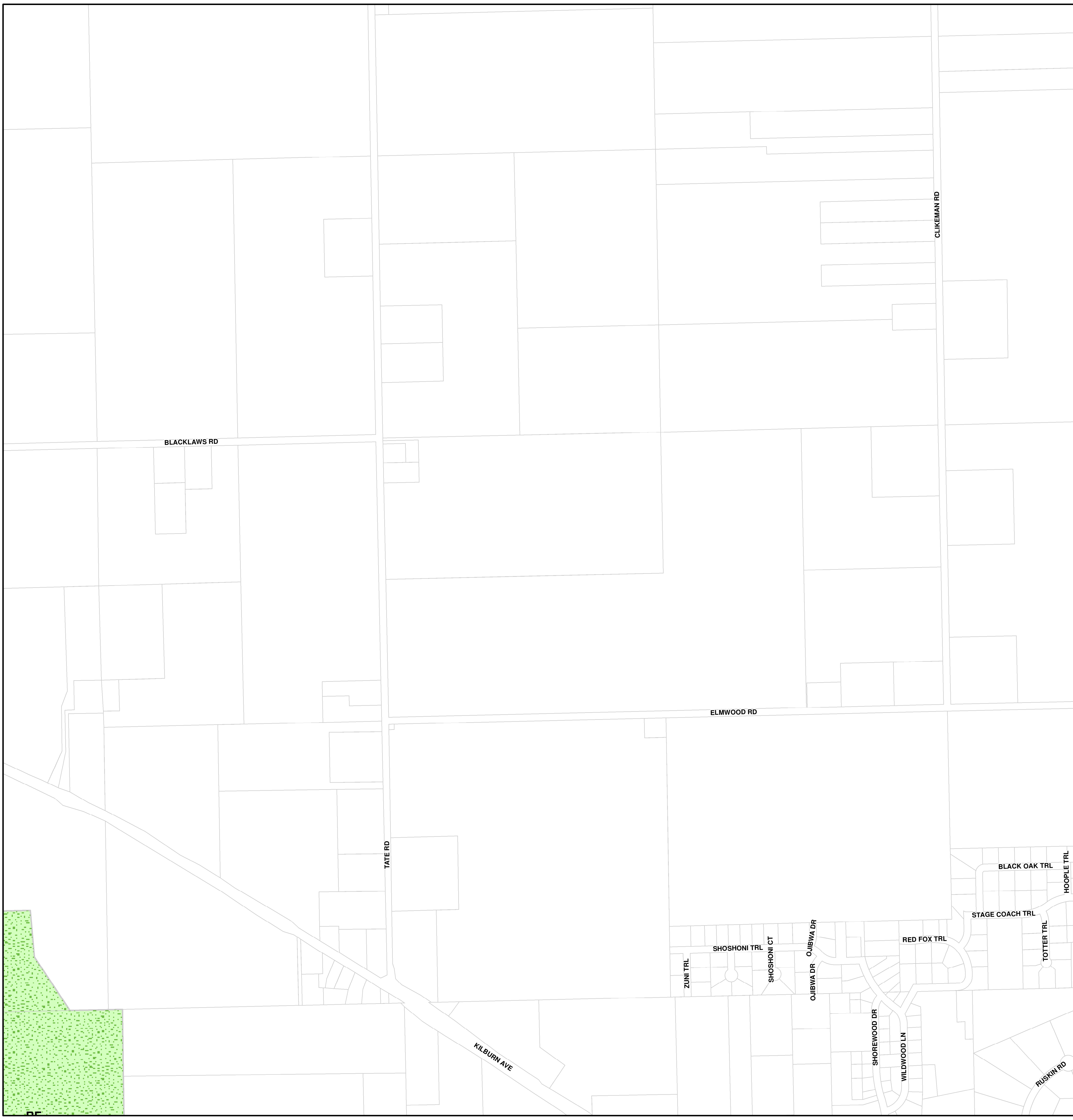

Last Update: March 2016

Zoning Map - Rockford, Illinois

Map Amendments			
Change	File Number	Date	Change Type

Zoning Districts

- C1
- C2
- C3
- C4
- I1
- I2
- I3
- R1
- R1U
- R2
- R3
- R4
- RE

- Preannexation Agreements
- Special Use Permit
- Residential Conservation Distict
- City Wells
- Well Setback Areas
- A Zoning Change
- Not Within City of Rockford

Approximate Scale is:
1 inch = 1,000 feet

0 1,000 Feet

	1	2	3	4			
12	11	10	9	8	7	6	5
13	14	15	16	17	18	19	20
		25	24	23	22	21	
			26	27	28	29	
			32	31	30		
			33	34			
			35				

Map Number
2

Map Prepared By:
City of Rockford
Community Development Dept.
Construction and Development Services
Darius Morrow

N

THE CITY OF ROCKFORD ILLINOIS, USA

I hereby certify that this map is an official copy of the "Zoning Map - Rockford, Illinois" adopted by Ordinance on 4-3-2008 and corrected as officially amended as of the most recent date above.

- Zoning Officer

Zoning Map - Rockford, Illinois

Last Update: March 2016

Map Amendments			
Change	File Number	Date	Change Type
A	128-95	1-96	Annex
B	062-99	8-99	Annex
C	033-03	6-03	ZMA & SUP
D	014-05	5-05	ZMA & SUP

Zoning Districts

- C1
- C2
- C3
- C4
- I1
- I2
- I3
- R1
- R1U
- R2
- R3
- R4
- RE

- Preannexation Agreements
- Special Use Permit
- Residential Conservation Distict
- City Wells
- Well Setback Areas
- A — Zoning Change
- Not Within City of Rockford

Approximate Scale is:
1 inch = 1,000 feet

0 1,000 Feet

	1	2	3	4			
12	11	10	9	8	7	6	5
13	14	15	16	17	18	19	20
		25	24	23	22	21	
			26	27	28	29	
			32	31	30		
			33	34			
			35				

Map Number 3

Map Prepared By:
City of Rockford
Community Development Dept.
Construction and Development Services
Darius Morrow

I hereby certify that this map is an official copy of the "Zoning Map - Rockford, Illinois" adopted by Ordinance on 4-3-2008 and corrected as officially amended as of the most recent date above.

- Zoning Officer

N

THE CITY OF ROCKFORD ILLINOIS, USA

Zoning Map - Rockford, Illinois

Last Update: March 2016

Map Amendments			
Change	File Number	Date	Change Type
A	045-01	6-01	SUP
B	121-02	12-02	ZMA
C	084-02	9-02	MOD. SUP
D	022-04	6-04	ZMA
E	097-05	12-05	SUP
F	050-08	12-08	ZMA

Zoning Districts

- C1
- C2
- C3
- C4
- I1
- I2
- I3
- R1
- R1U
- R2
- R3
- R4
- RE

- Preannexation Agreements
- Special Use Permit
- Residential Conservation Distict
- City Wells
- Well Setback Areas
- A — Zoning Change
- Not Within City of Rockford

Approximate Scale is:
1 inch = 1,000 feet

0 1,000 Feet

	1	2	3	4			
12	11	10	9	8	7	6	5
13	14	15	16	17	18	19	20
		25	24	23	22	21	
			26	27	28	29	
			32	31	30		
			33	34			
			35				

Map Number

4

Map Prepared By:
City of Rockford
Community Development Dept.
Construction and Development Services
Darius Morrow

N

THE CITY OF ROCKFORD ILLINOIS, USA

I hereby certify that this map is an official copy of the "Zoning Map - Rockford, Illinois" adopted by Ordinance on 4-3-2008 and corrected as officially amended as of the most recent date above.

- Zoning Officer

Zoning Map - Rockford, Illinois

Map Amendments			
Change	File Number	Date	Change Type
A	008-97	4-97	ZMA
B	095-97	9-97	ZMA
C	117-97	11-97	ZMA
D	143-00	2-01	PREANNEX
E	023-02	4-02	PREANNEX
F	082-02	10-02	SUP
G	131-02	2-03	ZMA
H	005-03	3-03	MOD. SUP
I	014-03	6-03	ANNEX & ZMA
J	070-03	11-03	ZMA & SUP
K		7-04	ANNEX
L		6-05	ANNEX
M	033-05	9-05	SUP
N	087-07	11-07	ZMA
O	088-07	11-07	SUP
P	089-07	11-07	SUP
Q	121-07	3-08	SUP
R	031-08	9-08	ZMA & SUP
S	002-09	4-09	ZMA
T	042-10	1-11	MOD. SUP
U	002-06	3-16	ZMA & SUP

Zoning Districts

- C1
- C2
- C3
- C4
- I1
- I2
- I3
- R1
- R1U
- R2
- R3
- R4
- RE

- Preannexation Agreements
- Special Use Permit
- Residential Conservation Distict
- City Wells
- Well Setback Areas
- A — Zoning Change
- Not Within City of Rockford

Approximate Scale is:
1 inch = 1,000 feet

0 1,000 Feet

	1	2	3	4			
12	11	10	9	8	7	6	5
13	14	15	16	17	18	19	20
		25	24	23	22	21	
			26	27	28	29	
			32	31	30		
			33	34			
			35				

Map Number

5

Map Prepared By:
City of Rockford
Community Development Dept.
Construction and Development Services
Darius Morrow

I hereby certify that this map is an official copy of the "Zoning Map - Rockford, Illinois" adopted by Ordinance on 4-3-2008 and corrected as officially amended as of the most recent date above.

- Zoning Officer

N

THE CITY OF ROCKFORD ILLINOIS, USA

Last Update: March 2016

Zoning Map - Rockford, Illinois

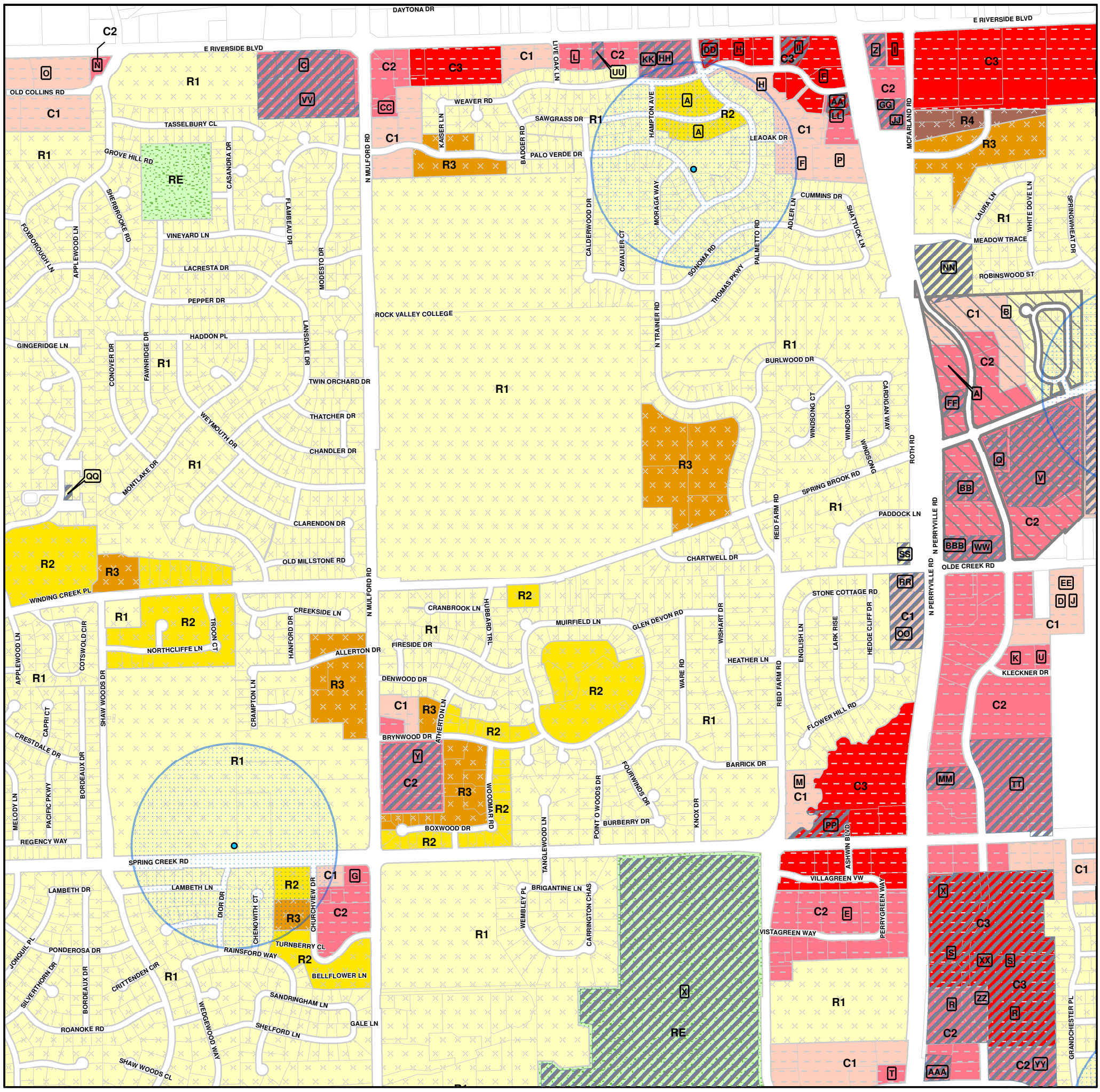

Last Update: March 2016

Map Amendments			
Change	File Number	Date	Change Type
A	003-89	02-89	ZMA
B	042-92	06-92	PREANNEX
C	051-93	07-93	SUP
D	153-94	02-95	ZMA
E	023-95	05-95	ANNEX
F	033-95	05-95	ZMA
G	035-95	05-95	ZMA
H	043-95	06-95	ZMA
I	059-95	07-95	ZMA
J	125-95	12-95	ZMA
K	065-96	07-96	ZMA
L	078-96	09-96	SUP
M	031-98	06-98	ZMA
N	071-98	08-98	ZMA
O	004-99	04-99	ZMA
P	091-99	11-99	ZMA
Q	144-99	02-00	SUP
R	042-00	01-01	PREANNEX
S	143-00	02-01	PREANNEX
T	001-01	04-01	ZMA
U	026-01	05-01	ZMA
V	036-01	06-01	SUP
W	046-01	06-01	ZMA & SUP
X	098-01	10-01	SUP
Y	099-01	10-01	SUP
Z	147-01	02-02	SUP

Map Amendments			
Change	File Number	Date	Change Type
AA	014-02	4-02	SUP
BB	074-02	9-02	SUP
CC	001-03	3-03	ZMA
DD	009-03	4-03	SUP
EE	074-03	11-03	ZMA
FF	089-03	12-03	SUP
GG	075-04	12-04	ZMA
HH	002-05	4-05	SUP
II	012-05	5-05	SUP
JJ	062-05	10-05	SUP
KK	094-05	12-05	SUP
LL	033-06	7-06	SUP
MM	077-06	2-07	SUP
NN	026-07	7-07	MOD. SUP
OO	038-07	8-07	SUP
PP	048-07	8-07	SUP
QQ	058-07	10-07	SUP
RR	095-07	1-08	SUP
SS	104-07	2-08	REN. SUP
TT	123-07	3-08	SUP
UU	011-08	4-08	SUP
VV	041-08	10-08	MOD. SUP
WW	033-09	10-09	SUP
XX	021-13	8-14	ZMA & SUP
YY	023-13	8-14	ZMA
ZZ	028-13	12-14	SUP

Map Amendments			
Change	File Number	Date	Change Type
AAA	038-13	11-14	REN. SUP
BBB	003-14	04-15	SUP

Zoning Districts

- C1
- C2
- C3
- C4
- I1
- I2
- I3
- R1
- R1U
- R2
- R3
- R4
- RE

- Preannexation Agreements
- Special Use Permit
- Residential Conservation Distict
- City Wells
- Well Setback Areas
- A — Zoning Change
- Not Within City of Rockford

Approximate Scale is:
1 inch = 1,000 feet

0 — 1,000 Feet

	1	2	3	4			
12	11	10	9	8	7	6	5
13	14	15	16	17	18	19	20
		25	24	23	22	21	
			26	27	28	29	
			32	31	30		
			33	34			
			35				

Map Number 6

Map Prepared By:
City of Rockford
Community Development Dept.
Construction and Development Services
Darius Morrow

I hereby certify that this map is an official copy of the "Zoning Map - Rockford, Illinois" adopted by Ordinance on 4-3-2008 and corrected as officially amended as of the most recent date above.

Todd Cagnoni - Zoning Officer

N

THE CITY OF ROCKFORD ILLINOIS, USA

Zoning Map - Rockford, Illinois

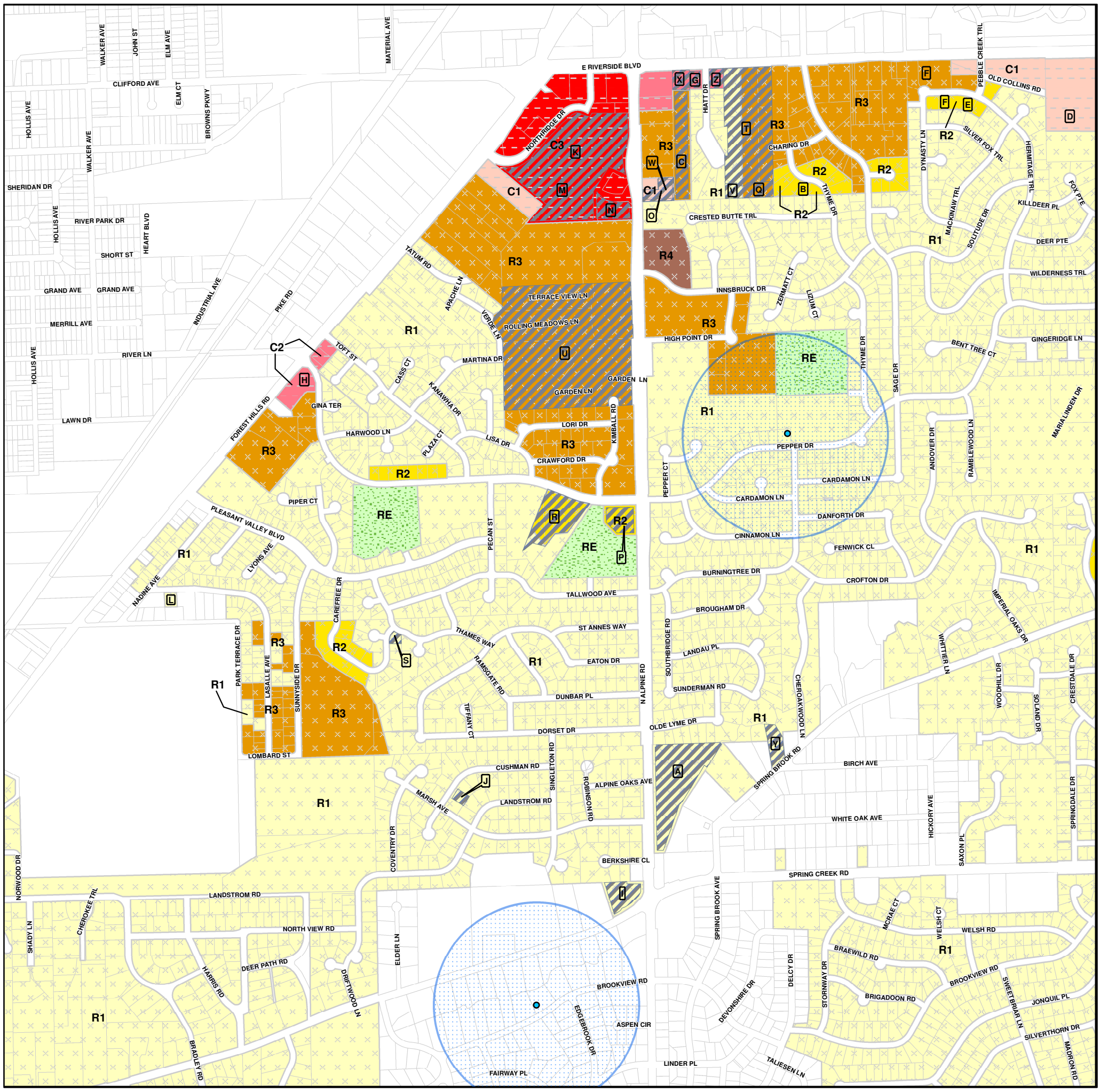

Last Update: March 2016

Map Amendments			
Change	File Number	Date	Change Type
A	001-94	3-94	ANNEX
B	039-97	6-97	ZMA
C	043-00	6-00	SUP
D	066-00	9-00	ZMA
E	091-00	10-00	ZMA
F	010-01	4-01	ZMA
G	058-01	7-01	ZMA & SUP
H	065-01	7-01	ANNEX
I	067-01	8-01	ANNEX & SUP
J	077-01	8-01	SUP
K	113-01	12-01	SUP
L			ANNEX
M	116-02	12-02	MOD. SUP
N	021-03	6-03	SUP
O	009-04	4-04	SUP
P	033-04	6-04	ZMA & SUP
Q	045-06	10-06	SUP
R	050-06	9-06	SUP
S	057-06	11-06	SUP
T	055-07	9-07	ZMA & SUP
U	016-08	7-08	SUP
V	037-08	10-08	REN. SUP
W	028-09	9-09	MOD. SUP
X	009-10	5-10	SUP
Y	050-12	2-13	ZMA & SUP
Z	044-15	12-15	ZMA & SUP

Zoning Districts

- C1
- C2
- C3
- C4
- I1
- I2
- I3
- R1
- R1U
- R2
- R3
- R4
- RE

- Preannexation Agreements
- Special Use Permit
- Residential Conservation Distict
- City Wells
- Well Setback Areas
- A — Zoning Change
- Not Within City of Rockford

Approximate Scale is:
1 inch = 1,000 feet

0 1,000 Feet

	1	2	3	4			
12	11	10	9	8	7	6	5
13	14	15	16	17	18	19	20
		25	24	23	22	21	
			26	27	28	29	
			32	31	30		
			33	34			
			35				

Map Number 7

Map Prepared By:
City of Rockford
Community Development Dept.
Construction and Development Services
Darius Morrow

I hereby certify that this map is an official copy of the "Zoning Map - Rockford, Illinois" adopted by Ordinance on 4-3-2008 and corrected as officially amended as of the most recent date above.

- Zoning Officer

N

THE CITY OF ROCKFORD ILLINOIS, USA

Zoning Map - Rockford, Illinois

Map Amendments			
Change	File Number	Date	Change Type
A	084-95	9-95	ZMA
B	021-97	5-97	ZMA
C	023-00	5-00	ZMA
D	135-00	4-14	SUP
E	079-01	10-14	SUP
F	089-01	11-14	SUP
G	058-01	7-14	ZMA & SUP
H	146-01	2-14	SUP
I	148-01	4-14	SUP
J	057-02	7-14	SUP
K	102-02	11-14	SUP
L	057-03	9-14	SUP
M	088-03	1-14	SUP
N	098-03	2-14	SUP
O	037-04	7-14	SUP
P	048-04	8-14	SUP
Q	082-04	2-14	SUP
R	091-04	3-14	SUP
S	036-05	10-14	SUP
T	105-05	12-14	MOD. SUP
U	052-06	10-14	SUP
V	068-06	12-14	SUP
W	034-07	7-14	SUP
X	045-07	8-14	SUP
Y	046-08	11-14	SUP
Z	029-09	9-14	SUP

Map Amendments			
Change	File Number	Date	Change Type
AA	018-13	8-13	SUP
BB	036-13	10-13	SUP

Zoning Districts

- C1
- C2
- C3
- C4
- I1
- I2
- I3
- R1
- R1U
- R2
- R3
- R4
- RE

- Preannexation Agreements
- Special Use Permit
- Residential Conservation Distict
- City Wells
- Well Setback Areas
- [A] Zoning Change
- Not Within City of Rockford

Approximate Scale is:
1 inch = 1,000 feet

0 1,000 Feet

	1	2	3	4			
12	11	10	9	8	7	6	5
13	14	15	16	17	18	19	20
		25	24	23	22	21	
			26	27	28	29	
			32	31	30		
			33	34			
			35				

Map Number 8

Map Prepared By:
City of Rockford
Community Development Dept.
Construction and Development Services
Darius Morrow

I hereby certify that this map is an official copy of the "Zoning Map - Rockford, Illinois" adopted by Ordinance on 4-3-2008 and corrected as officially amended as of the most recent date above.

- Zoning Officer

N

THE CITY OF ROCKFORD ILLINOIS, USA

Last Update: March 2016

Zoning Map - Rockford, Illinois

Map Amendments				Map Amendments			
Change	File Number	Date	Change Type	Change	File Number	Date	Change Type
A	108-95	11-95	ZMA	AA	030-08	7-08	ZMA & SUP
B	142-95	1-96	ZMA	BB	003-15	3-15	SUP
C	109-97	10-97	ANNEX				
D	038-00	6-00	SUP				
E	041-00	7-00	ANNEX				
F	024-01	9-01	SUP				
G			ANNEX				
H			ANNEX				
I	017-02	4-02	SUP				
J	113-02	12-02	SUP				
K	045-03	8-03	ZMA & ANNEX				
L	055-03	9-03	SUP				
M	061-03	10-03	SUP				
N			ANNEX				
O	061-04	11-04	ZMA				
P			ANNEX				
Q	079-04	1-05	SUP				
R		7-04	ANNEX				
S	080-04	2-05	ZMA				
T	020-05	6-05	SUP				
U	045-05	8-05	ZMA & SUP				
V	042-06	8-06	SUP				
W	055-06	10-06	SUP				
X	062-06	11-06	ZMA				
Y	110-07	2-08	SUP				
Z	012-08	4-08	SUP				

Zoning Districts

- C1
- C2
- C3
- C4
- I1
- I2
- I3
- R1
- R1U
- R2
- R3
- R4
- RE

- Preannexation Agreements
- Special Use Permit
- Residential Conservation Distict
- City Wells
- Well Setback Areas
- A — Zoning Change
- Not Within City of Rockford

Approximate Scale is:
1 inch = 1,000 feet

0 1,000 Feet

	1	2	3	4			
12	11	10	9	8	7	6	5
13	14	15	16	17	18	19	20
		25	24	23	22	21	
			26	27	28	29	
			32	31	30		
			33	34			
			35				

Map Number 9

Map Prepared By:
City of Rockford
Community Development Dept.
Construction and Development Services
Darius Morrow

I hereby certify that this map is an official copy of the "Zoning Map - Rockford, Illinois" adopted by Ordinance on 4-3-2008 and corrected as officially amended as of the most recent date above.

- Zoning Officer

N

THE CITY OF ROCKFORD ILLINOIS, USA

Last Update: March 2016

Zoning Map - Rockford, Illinois

Last Update: March 2016

Map Amendments			
Change	File Number	Date	Change Type

Zoning Districts

- C1
- C2
- C3
- C4
- I1
- I2
- I3
- R1
- R1U
- R2
- R3
- R4
- RE

- Preannexation Agreements
- Special Use Permit
- Residential Conservation Distict
- City Wells
- Well Setback Areas
- A — Zoning Change
- Not Within City of Rockford

Approximate Scale is:
1 inch = 1,000 feet

0 1,000 Feet

	1	2	3	4			
12	11	10	9	8	7	6	5
13	14	15	16	17	18	19	20
		25	24	23	22	21	
			26	27	28	29	
			32	31	30		
			33	34			
			35				

Map Number

10

Map Prepared By:
City of Rockford
Community Development Dept.
Construction and Development Services
Darius Morrow

I hereby certify that this map is an official copy of the "Zoning Map - Rockford, Illinois" adopted by Ordinance on 4-3-2008 and corrected as officially amended as of the most recent date above.

- Zoning Officer

N

THE CITY OF ROCKFORD ILLINOIS, USA

Zoning Map - Rockford, Illinois

Map Amendments			
Change	File Number	Date	Change Type
A	087-96	9-96	ZMA

Zoning Districts

- C1
- C2
- C3
- C4
- I1
- I2
- I3
- R1
- R1U
- R2
- R3
- R4
- RE

- Preannexation Agreements
- Special Use Permit
- Residential Conservation Distict
- City Wells
- Well Setback Areas
- A — Zoning Change
- Not Within City of Rockford

Approximate Scale is:
1 inch = 1,000 feet

0 1,000 Feet

	1	2	3	4			
12	11	10	9	8	7	6	5
13	14	15	16	17	18	19	20
		25	24	23	22	21	
			26	27	28	29	
			32	31	30		
			33	34			
			35				

Map Number
11

Map Prepared By:
City of Rockford
Community Development Dept.
Construction and Development Services
Darius Morrow

I hereby certify that this map is an official copy of the "Zoning Map - Rockford, Illinois" adopted by Ordinance on 4-3-2008 and corrected as officially amended as of the most recent date above.

- Zoning Officer

N

THE CITY OF ROCKFORD ILLINOIS, USA

Last Update: March 2016

Zoning Map - Rockford, Illinois

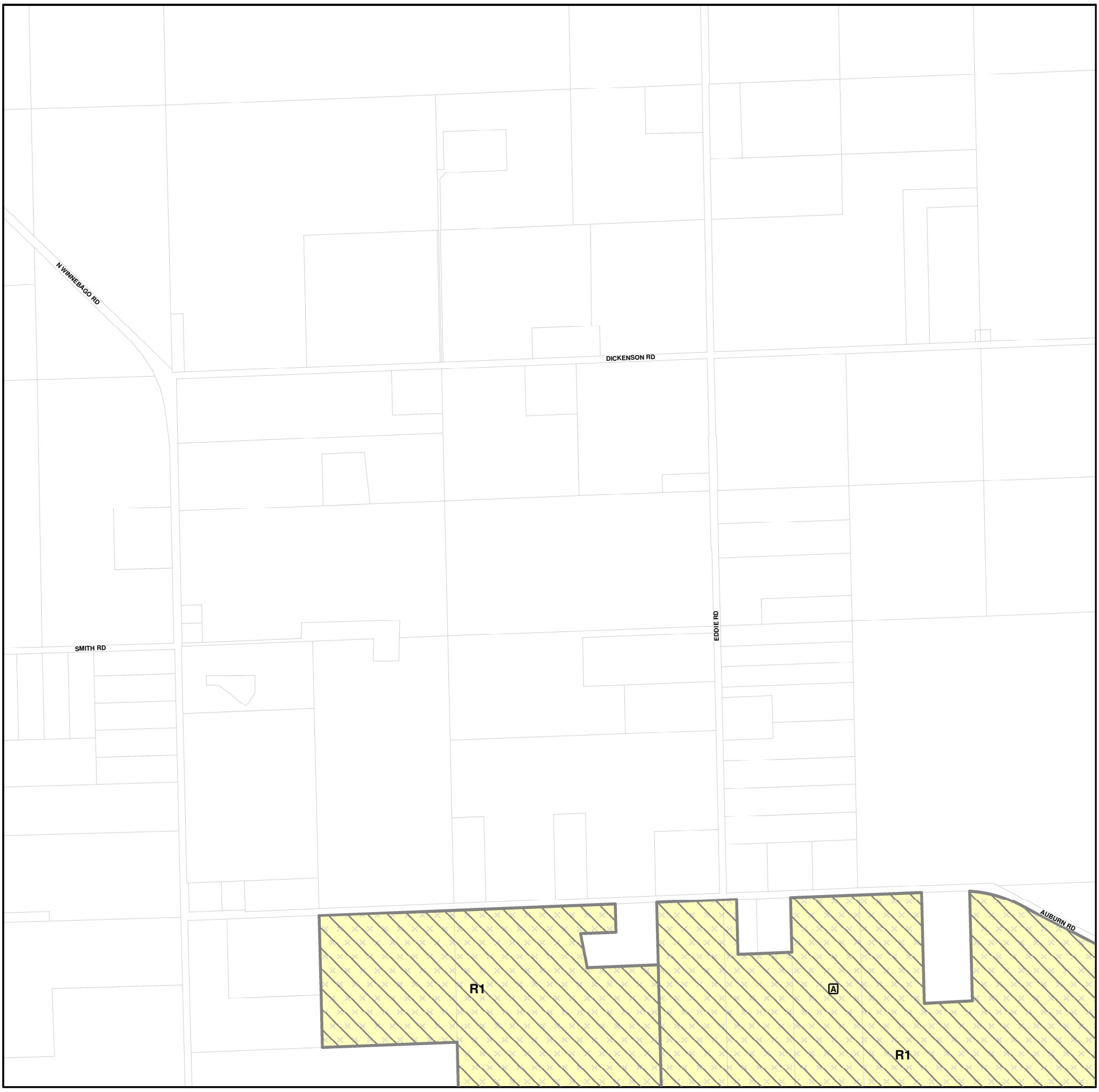

Last Update: March 2016

Map Amendments			
Change	File Number	Date	Change Type
A		5-08	PREANNEX

Zoning Districts

- C1
- C2
- C3
- C4
- I1
- I2
- I3
- R1
- R1U
- R2
- R3
- R4
- RE

- Preannexation Agreements
- Special Use Permit
- Residential Conservation Distict
- City Wells
- Well Setback Areas
- A — Zoning Change
- Not Within City of Rockford

Approximate Scale is:
1 inch = 1,000 feet

0 1,000 Feet

	1	2	3	4			
12	11	10	9	8	7	6	5
13	14	15	16	17	18	19	20
		25	24	23	22	21	
			26	27	28	29	
			32	31	30		
			33	34			
			35				

Map Number
12

Map Prepared By:
City of Rockford
Community Development Dept.
Construction and Development Services
Darius Morrow

N

THE CITY OF ROCKFORD ILLINOIS, USA

I hereby certify that this map is an official copy of the "Zoning Map - Rockford, Illinois" adopted by Ordinance on 4-3-2008 and corrected as officially amended as of the most recent date above.

- Zoning Officer

Zoning Map - Rockford, Illinois

Last Update: March 2016

Map Amendments			
Change	File Number	Date	Change Type
A		5-08	PREANNEX

Zoning Districts

- C1
- C2
- C3
- C4
- I1
- I2
- I3
- R1
- R1U
- R2
- R3
- R4
- RE

- Preannexation Agreements
- Special Use Permit
- Residential Conservation Distict
- City Wells
- Well Setback Areas
- A — Zoning Change
- Not Within City of Rockford

Approximate Scale is:
1 inch = 1,000 feet

0 1,000 Feet

	1	2	3	4			
12	11	10	9	8	7	6	5
13	14	15	16	17	18	19	20
		25	24	23	22	21	
			26	27	28	29	
			32	31	30		
			33	34			
			35				

Map Number
13

Map Prepared By:
City of Rockford
Community Development Dept.
Construction and Development Services
Darius Morrow

I hereby certify that this map is an official copy of the "Zoning Map - Rockford, Illinois" adopted by Ordinance on 4-3-2008 and corrected as officially amended as of the most recent date above.

- Zoning Officer

N

THE CITY OF ROCKFORD ILLINOIS, USA

Zoning Map - Rockford, Illinois

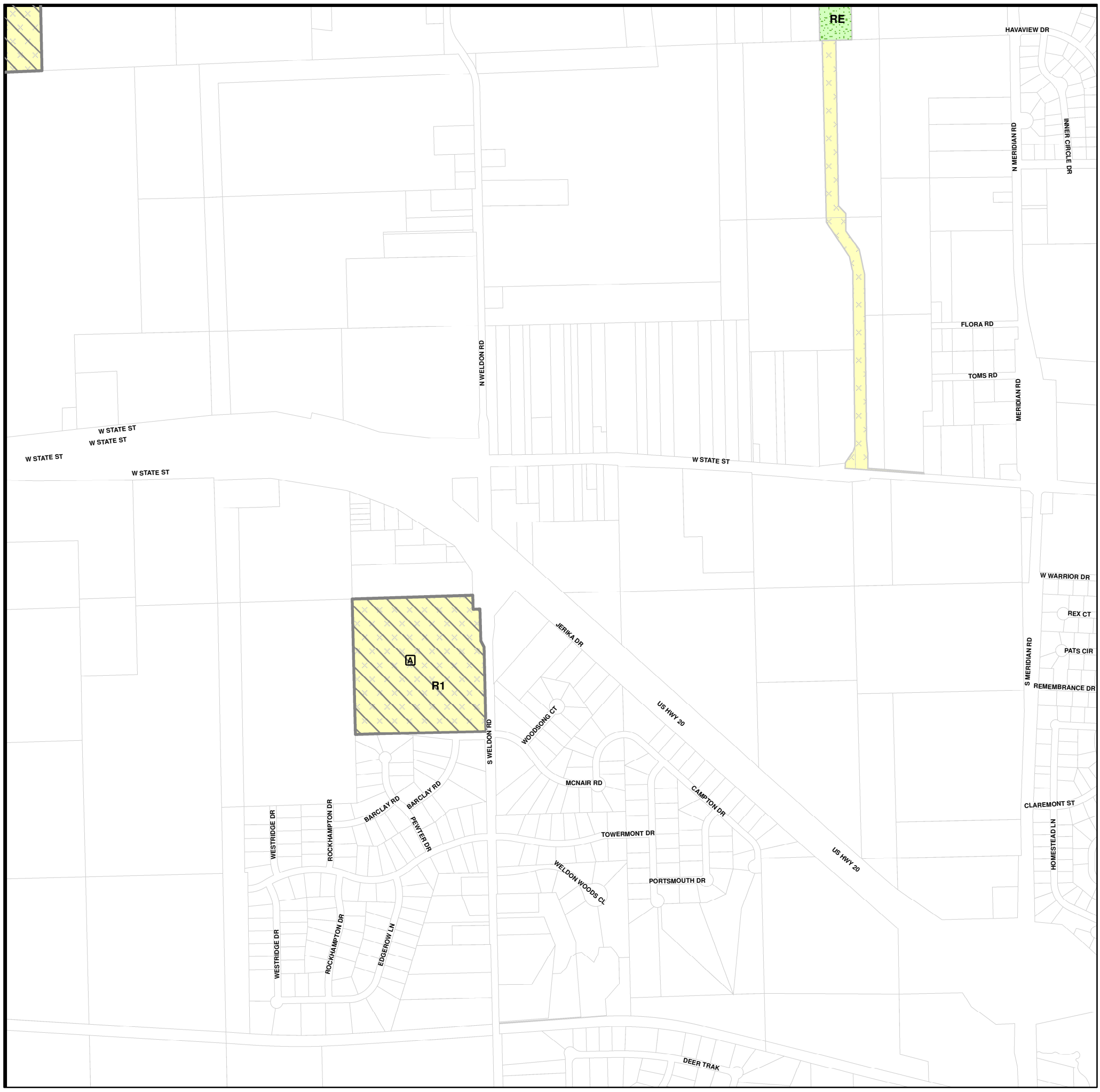

Last Update: March 2016

Map Amendments			
Change	File Number	Date	Change Type
A		5-08	PREANNEX

Zoning Districts

- C1
- C2
- C3
- C4
- I1
- I2
- I3
- R1
- R1U
- R2
- R3
- R4
- RE

- Preannexation Agreements
- Special Use Permit
- Residential Conservation Distict
- City Wells
- Well Setback Areas
- A — Zoning Change
- Not Within City of Rockford

Approximate Scale is:
1 inch = 1,000 feet

0 1,000 Feet

	1	2	3	4			
12	11	10	9	8	7	6	5
13	14	15	16	17	18	19	20
		25	24	23	22	21	
			26	27	28	29	
			32	31	30		
			33	34			
			35				

Map Number 14

Map Prepared By:
City of Rockford
Community Development Dept.
Construction and Development Services
Darius Morrow

N

THE CITY OF ROCKFORD ILLINOIS, USA

I hereby certify that this map is an official copy of the "Zoning Map - Rockford, Illinois" adopted by Ordinance on 4-3-2008 and corrected as officially amended as of the most recent date above.

- Zoning Officer

Zoning Map - Rockford, Illinois

Last Update: March 2016

Map Amendments			
Change	File Number	Date	Change Type
A	041-94	6-94	ANNEX
B	009-96	4-96	ANNEX
C	034-97	6-97	ANNEX
D	135-98	2-99	ZMA
E	156-98	3-99	ANNEX
F	143-99	3-00	ZMA
G	038-01	8-01	ANNEX
H	043-01	6-01	ZMA & SUP
I	100-01	12-01	PREANNEX
J	027-02	5-02	ZMA
K		1-03	ANNEX
L		11-04	ANNEX
M		11-04	ANNEX
N		12-04	ANNEX
O	057-04	11-04	ZMA
P	006-05	3-05	ZMA
Q	007-05	4-05	SUP
R	026-05	6-05	SUP
S	064-05	10-05	SUP
T	035-07	10-07	SUP
U	034-08	9-08	SUP
V	053-09	2-10	SUP
W	019-10	8-10	ZMA & SUP
X	039-10	1-11	SUP

Zoning Districts

- C1
- C2
- C3
- C4
- I1
- I2
- I3
- R1
- R1U
- R2
- R3
- R4
- RE

- Preannexation Agreements
- Special Use Permit
- Residential Conservation Distict
- City Wells
- Well Setback Areas
- A — Zoning Change
- Not Within City of Rockford

Approximate Scale is:
1 inch = 1,000 feet

0 1,000 Feet

	1	2	3	4			
12	11	10	9	8	7	6	5
13	14	15	16	17	18	19	20
		25	24	23	22	21	
			26	27	28	29	
			32	31	30		
			33	34			
			35				

Map Number

15

Map Prepared By:
City of Rockford
Community Development Dept.
Construction and Development Services
Darius Morrow

I hereby certify that this map is an official copy of the "Zoning Map - Rockford, Illinois" adopted by Ordinance on 4-3-2008 and corrected as officially amended as of the most recent date above.

- Zoning Officer

N

THE CITY OF ROCKFORD ILLINOIS, USA

Zoning Map - Rockford, Illinois

Map Amendments			
Change	File Number	Date	Change Type
A	152-94	2-95	ZMA
B	142-95	1-96	ZMA
C	063-96	7-96	ZMA
D	069-96	11-96	ZMA
E	015-97	3-97	ZMA
F	077-97	9-97	ZMA
G	083-97	10-97	ZMA
H	145-98	3-99	SUP
I	070-00	9-00	ZMA
J	018-01	5-01	SUP
K	033-01	5-01	ZMA
L	090-01	10-01	SUP
M	129-01	2-02	ZMA & PREAN.
N	142-01	2-02	SUP
O	125-02	1-03	MOD. SUP
P	137-02	2-03	MOD. SUP
Q			ANNEX
R	049-03	9-03	SUP
S	1110-03	2-04	ZMA & SUP
T		3-04	ANNEX
U	068-04	12-04	ZMA
V	003-05	4-05	SUP
W		7-05	ANNEX
X	021-05	6-05	SUP
Y	098-05	2-06	SUP
Z	105-05	1-06	SUP

Map Amendments			
Change	File Number	Date	Change Type
AA	110-05	1-06	SUP
BB	040-06	8-06	MOD. SUP
CC	025-06	6-06	SUP
DD	004-07	4-07	SUP
EE	020-07	7-07	SUP
FF	030-07	7-07	SUP
GG	067-07	10-07	SUP
HH	002-08	5-08	SUP
II	006-08	4-08	SUP
JJ	063-08	4-09	SUP
KK	022-09	8-09	ZMA
LL	024-09	9-09	SUP
MM	006-10	6-10	SUP
NN	008-11	9-11	SUP
OO	019-11	8-11	SUP
PP	032-11	10-11	SUP
QQ	034-11	10-11	ZMA & SUP
RR	052-11	2-12	SUP
SS	012-12	5-12	SUP
TT	034-12	11-12	MOD. SUP
UU	053-12	2-13	SUP
VV	014-13	7-13	MOD. SUP
WW	046-13	2-14	SUP
XX	025-14	10-14	SUP
YY	037-14	09-14	ZMA & SUP
ZZ	045-14	11-14	SUP

Map Amendments			
Change	File Number	Date	Change Type
AAA	005-15	5-15	SUP
BBB	049-15	2-16	SUP

Zoning Districts

- C1
- C2
- C3
- C4
- I1
- I2
- I3
- R1
- R1U
- R2
- R3
- R4
- RE

- Preannexation Agreements
- Special Use Permit
- Arts and Creativity Overlay District
- Designated Pedestian Streets
- Residential Conservation Distict
- City Wells
- Well Setback Areas
- Zoning Change
- Not Within City of Rockford

Approximate Scale is:
1 inch = 1,000 feet

0 1,000 Feet

	1	2	3	4			
12	11	10	9	8	7	6	5
13	14	15	16	17	18	19	20
		25	24	23	22	21	
			26	27	28	29	
			32	31	30		
			33	34			
			35				

Map Number 16

Map Prepared By:
City of Rockford
Community Development Dept.
Construction and Development Services
Darius Morrow

I hereby certify that this map is an official copy of the "Zoning Map - Rockford, Illinois" adopted by Ordinance on 4-3-2008 and corrected as officially amended as of the most recent date above.

- Zoning Officer

N

THE CITY OF ROCKFORD ILLINOIS, USA

Last Update: March 2016

Zoning Map - Rockford, Illinois

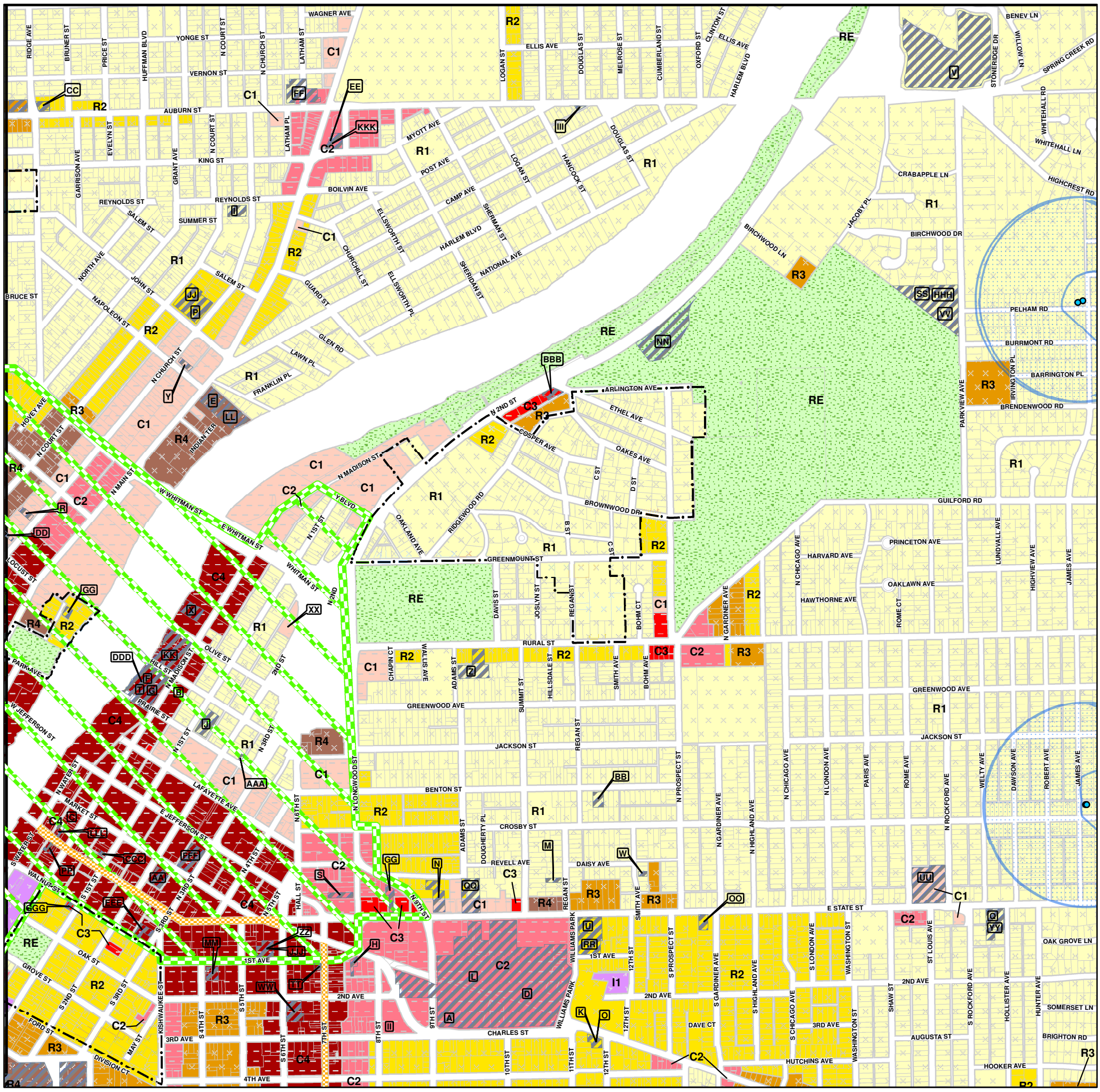

Last Update: March 2016

Map Amendments			
Change	File Number	Date	Change Type
A	109-94	10-94	ZMA
B	026-96	5-96	ZMA
C	132-97	12-97	ZMA
D	105-99	11-99	ZMA
E	134-99	3-00	ZMA
F	055-00	7-00	SUP
G	056-00	7-00	ZMA & SUP
H	057-01	7-01	SUP
I	064-01	7-01	SUP
J	075-01	8-01	SUP
K	081-01	5-01	SUP
L	085-01	9-01	SUP
M	097-01	10-01	SUP
N	119-01	1-02	SUP
O	120-01	12-01	MOD. SUP
P	137-02	2-03	MOD. SUP
Q	122-01	12-01	SUP
R	124-01	12-01	SUP
S	128-01	1-02	SUP
T	004-02	4-02	SUP
U	005-02	5-02	SUP
V	012-02	4-02	MOD. SUP
W	030-02	5-02	SUP
X	036-02	4-02	SUP
Y	046-02	6-02	SUP
Z	013-03	4-03	SUP

Map Amendments			
Change	File Number	Date	Change Type
AA	041-03	10-03	SUP
BB	044-03	8-03	SUP
CC	047-03	12-03	SUP
DD	048-03	8-03	SUP
EE	063-03	10-03	SUP
FF	068-03	10-03	MOD. SUP
GG	077-03	11-03	SUP
HH	085-03	12-03	ZMA & SUP
II	012-04	4-04	ZMA
JJ	014-09	6-09	MOD. SUP
KK	073-05	11-05	SUP
LL	076-05	11-05	SUP
MM	096-05	11-05	SUP
NN	004-06	4-06	SUP
OO	046-06	8-06	SUP
PP	007-07	4-07	MOD. SUP
QQ	022-07	7-07	SUP
RR	042-07	7-07	SUP
SS	102-07	1-08	SUP
TT	110-07	2-08	SUP
UU	118-07	3-08	SUP
VV	035-08	9-08	SUP
WW	007-09	5-09	SUP
XX	052-09	2-10	ZMA
YY	055-09	3-10	MOD. SUP
ZZ	005-10	5-10	SUP

Map Amendments			
Change	File Number	Date	Change Type
A A A	025-10	11-10	SUP
B B B	031-10	11-10	SUP
CCC	003-11	4-11	SUP
DDD	009-11	4-11	SUP
EEE	026-11	9-11	MOD. SUP
FFF	032-12	10-12	SUP
GGG	006-13	4-13	SUP
HHH	027-13	10-13	SUP
III	031-13	10-13	SUP
JJJ	011-15	6-15	SUP
KKK	019-15	8-15	SUP
LLL	048-15	2-16	SUP

Zoning Districts

- C1
- C2
- C3
- C4
- I1
- I2
- I3
- R1
- R1U
- R2
- R3
- R4
- RE

- Preannexation Agreements
- Special Use Permit
- Arts and Creativity Overlay District
- Designated Pedestian Streets
- Residential Conservation Distict
- City Wells
- Well Setback Areas
- A — Zoning Change
- Not Within City of Rockford

Approximate Scale is:
1 inch = 1,000 feet

0 — 1,000 Feet

	1	2	3	4			
12	11	10	9	8	7	6	5
13	14	15	16	17	18	19	20
		25	24	23	22	21	
			26	27	28	29	
			32	31	30		
			33	34			
			35				

Map Number 17

Map Prepared By:
City of Rockford
Community Development Dept.
Construction and Development Services
Darius Morrow

I hereby certify that this map is an official copy of the "Zoning Map - Rockford, Illinois" adopted by Ordinance on 4-3-2008 and corrected as officially amended as of the most recent date above.

Todd Cagnoni - Zoning Officer

N

THE CITY OF ROCKFORD ILLINOIS, USA

Zoning Map - Rockford, Illinois

Map Amendments			
Change	File Number	Date	Change Type
A	131-95	12-98	ZMA
B	108-97	10-97	ANNEX & SUP
C	130-97	12-97	ZMA & SUP
D	152-97	3-98	SUP
E	113-00	12-00	ZMA
F	132-00	4-01	SUP
G	137-00	3-01	ZMA
H	021-01	4-01	SUP
I	029-01	5-01	SUP
J	070-01	8-01	SUP
K	103-01	11-01	SUP
L	035-02	5-02	MOD. SUP
M	049-02	7-02	SUP
N	055-02	7-02	SUP
O	101-02	10-02	MOD. SUP
P	028-03	6-03	SUP
Q	039-03	7-03	SUP
R	081-03	12-03	SUP
S	087-03	1-04	SUP
T	096-03	1-04	SUP
U		3-04	ANNEX
V	063-04	11-04	SUP
W	070-04	11-04	ZMA
X	084-04	2-05	ZMA & SUP
Y	088-04	3-05	SUP
Z	017-05	6-05	SUP

Map Amendments			
Change	File Number	Date	Change Type
AA	035-05	6-05	SUP
BB	057-05	10-05	SUP
CC	005-06	7-06	ZMA
DD	015-07	5-07	SUP
EE	064-07	10-07	SUP
FF	074-07	10-07	SUP
GG	022-08	6-08	MOD. SUP
HH	040-08	9-08	MOD. SUP
II	016-09	7-09	SUP
JJ	014-10	7-10	SUP
KK	051-11	1-12	SUP
LL	018-12	7-12	MOD. SUP
MM	035-12	11-12	SUP
NN	042-13	1-14	SUP
OO	015-15	7-15	ZMA
PP	039-15	11-15	MOD. SUP

Zoning Districts

- C1
- C2
- C3
- C4
- I1
- I2
- I3
- R1
- R1U
- R2
- R3
- R4
- RE

- Preannexation Agreements
- Special Use Permit
- Residential Conservation Distict
- City Wells
- Well Setback Areas
- A — Zoning Change
- Not Within City of Rockford

Approximate Scale is:
1 inch = 1,000 feet

0 — 1,000 Feet

	1	2	3	4			
12	11	10	9	8	7	6	5
13	14	15	16	17	18	19	20
		25	24	23	22	21	
			26	27	28	29	
			32	31	30		
			33	34			
			35				

Map Number 18

Map Prepared By:
City of Rockford
Community Development Dept.
Construction and Development Services
Darius Morrow

N

THE CITY OF ROCKFORD ILLINOIS, USA

I hereby certify that this map is an official copy of the "Zoning Map - Rockford, Illinois" adopted by Ordinance on 4-3-2008 and corrected as officially amended as of the most recent date above.

- Zoning Officer

Last Update: March 2016

Zoning Map - Rockford, Illinois

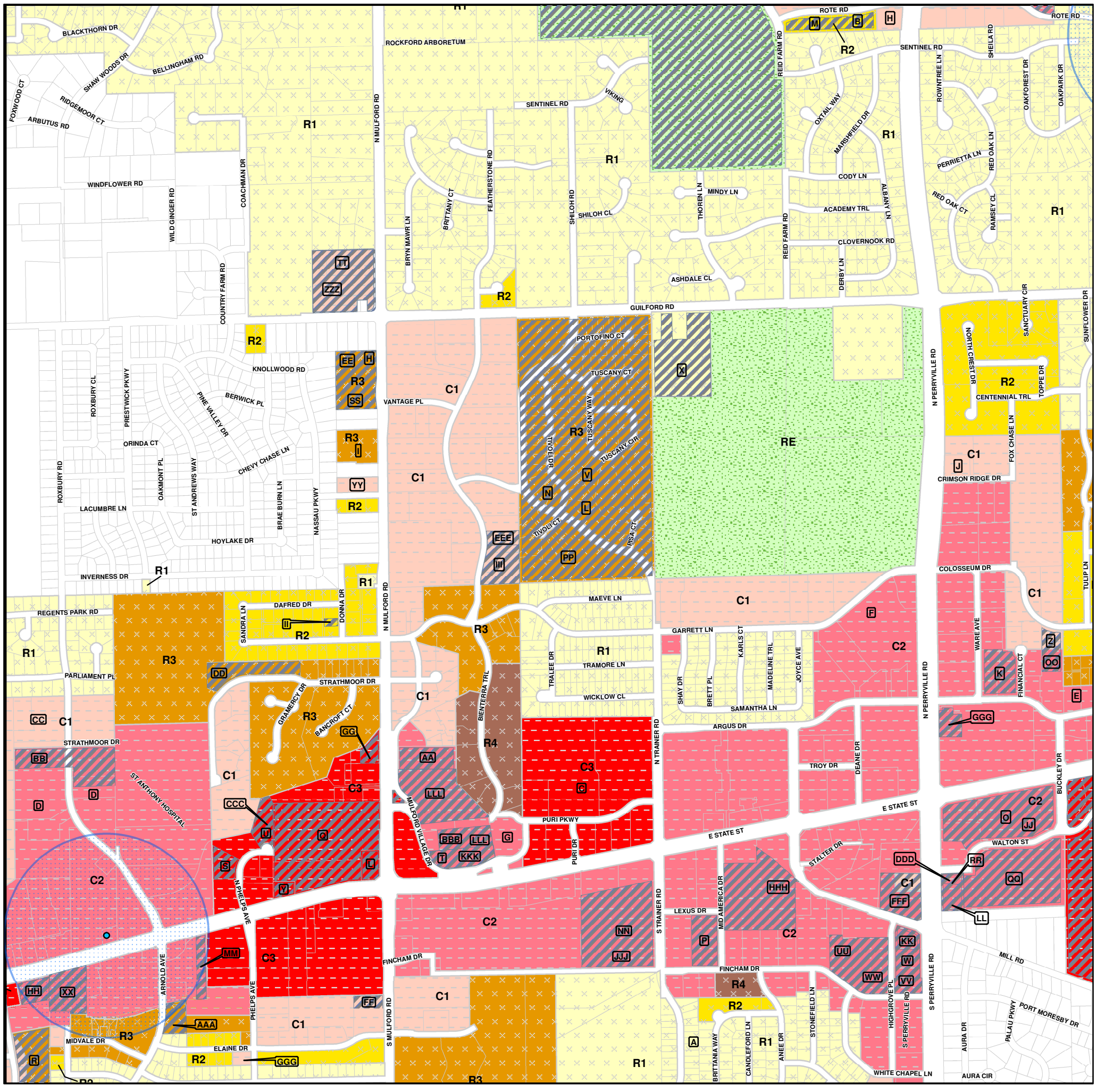

Last Update: March 2016

Map Amendments			
Change	File Number	Date	Change Type
A	002-94	5-97	ZMA
B	080-97	9-97	ZMA
C	130-97	12-97	ZMA&SUP
D	152-97	3-98	ZMA
E	139-98	1-99	ZMA&SUP
F	113-00	12-00	ZMA
G	133-00	3-01	ZMA
H	144-00	2-01	ZMA
I	021-01	4-01	SUP
J	017-01	4-01	SUP
K	029-01	5-01	SUP
L	054-01	7-01	SUP
M	133-01	4-02	SUP
N	020-02	4-02	SUP
O	049-02	7-02	SUP
P	055-02	7-02	SUP
Q	056-02	7-02	SUP
R	073-02	9-02	SUP
S	105-02	11-02	MOD. SUP
T	127-02	1-02	SUP
U	134-02	2-03	SUP
V	141-02	3-03	MOD. SUP
W	018-03	5-03	SUP
X	039-03	7-03	SUP
Y	064-03	10-03	SUP
Z	087-03	1-04	SUP

Map Amendments			
Change	File Number	Date	Change Type
AA	093-03	1-04	SUP
BB	095-03	1-04	SUP
CC	006-04	4-04	ZMA&SUP
DD	021-04	6-04	SUP
EE	043-04	9-04	ZMA&SUP
FF	072-04	1-05	SUP
GG	088-04	3-05	SUP
HH	089-04	3-05	MOD.SUP
II	017-05	6-05	SUP
JJ	018-05	5-05	SUP
KK	027-05	5-05	SUP
LL	055-05	10-05	SUP
MM	056-05	9-05	SUP
NN	072-05	10-05	SUP
OO	106-05	2-06	SUP
PP	006-06	4-04	SUP
QQ	011-06	5-06	MOD.SUP
RR	027-06	7-06	SUP
SS	038-06	8-06	SUP
TT	053-06	11-06	REN.SUP
UU	061-06	11-06	SUP
VV	024-07	7-07	SUP
WW	028-07	7-07	SUP
XX	052-07	9-07	SUP
YY	009-08	4-08	SUP
ZZ	038--08	10-08	REN.SUP

Map Amendments			
Change	File Number	Date	Change Type
AAA	055-08	12-08	SUP
BBB	017-09	6-09	SUP
CCC	012-10	12-10	SUP
DDD	037-10	12-10	SUP
EEE	007-11	4-11	SUP
FFF	023-12	09-12	SUP
GGG	044-12	01-13	SUP
HHH	007-13	04-13	SUP
III	004-14	05-14	SUP
JJJ	046-14	02-15	SUP
KKK	047-14	12-14	SUP
LLL	048-14	11-14	SUP

Zoning Districts

- C1
- C2
- C3
- C4
- I1
- I2
- I3
- R1
- R1U
- R2
- R3
- R4
- RE

- Preannexation Agreements
- Special Use Permit
- Residential Conservation Distict
- City Wells
- Well Setback Areas
- A — Zoning Change
- Not Within City of Rockford

Approximate Scale is:
1 inch = 1,000 feet

0 — 1,000 Feet

	1	2	3	4			
12	11	10	9	8	7	6	5
13	14	15	16	17	18	19	20
	25	24	23	22	21		
		26	27	28	29		
		32	31	30			
		33	34				
		35					

Map Number 19

Map Prepared By:
City of Rockford
Community Development Dept.
Construction and Development Services
Darius Morrow

I hereby certify that this map is an official copy of the "Zoning Map - Rockford, Illinois" adopted by Ordinance on 4-3-2008 and corrected as officially amended as of the most recent date above.

Todd Cagnoni - Zoning Officer

N

THE CITY OF ROCKFORD ILLINOIS, USA

Zoning Map - Rockford, Illinois

Map Amendments			
Change	File Number	Date	Change Type
A	116-94	10-94	ZMA & PREAN.
B	044-95	06-95	ZMA & SUP
C	047-95	08-95	ZMA & SUP
D	049-95	09-95	ZMA & PREAN.
E	022-96	05-96	ZMA
F	046-96	07-96	ZMA
G	082-96	10-96	ZMA & PREAN.
H	110-97	11-97	ZMA
I	137-97	12-97	MOD. SUP
J	038-99	05-99	SUP
K	028-00	06-00	ZMA
L	116-00	02-15	PREANNEX
M	134-00	03-15	SUP
N	042-01	06-15	ZMA & SUP
O	125-01	02-15	SUP
P	134-01	01-15	SUP
Q	138-01	01-15	ZMA & SUP
R	081-02	09-15	SUP
S	083-02	09-15	SUP
T	109-02	11-15	MOD. SUP
U	117-02	12-15	MOD. SUP
V	135-02	02-15	PREANNEX
W		05-15	ANNEX
X		05-15	ANNEX
Y	007-03	03-15	PREANNEX
Z	035-03	06-15	ZMA & PREAN.

Map Amendments			
Change	File Number	Date	Change Type
AA	036-03	07-15	ZMA
BB		05-15	ANNEX
CC	043-03	07-15	SUP
DD	062-03	11-15	ZMA & SUP
EE	069-03	10-15	SUP
FF	099-03	01-15	ZMA
GG		08-15	ANNEX
HH		08-15	ANNEX
II	078-05	07-15	SUP
JJ	111-05	02-15	ZMA
KK	008-06	03-15	ZMA & SUP
LL	012-06	04-15	ZMA
MM	037-06	07-15	SUP
NN	044-06	09-15	SUP
OO	066-06	12-15	ZMA
PP	013-09	06-15	REN. SUP
QQ	012-07	05-15	SUP
RR	063-07	10-15	SUP
SS	022-12	09-15	MOD. SUP
TT	007-08	04-15	SUP
UU	010-08	04-15	SUP
VV	021-08	07-15	ZMA
WW	064-08	03-15	SUP
XX	012-09	06-15	MOD. SUP
YY	036-09	10-15	ZMA & PREAN.
ZZ	005-11	04-15	ZMA & SUP

Map Amendments			
Change	File Number	Date	Change Type
AAA	027-14	08-15	MOD. SUP
BBB	009-15	05-16	MOD. SUP

Zoning Districts

- C1
- C2
- C3
- C4
- I1
- I2
- I3
- R1
- R1U
- R2
- R3
- R4
- RE

- Preannexation Agreements
- Special Use Permit
- Residential Conservation Distict
- City Wells
- Well Setback Areas
- A — Zoning Change
- Not Within City of Rockford

Approximate Scale is:
1 inch = 1,000 feet

0 1,000 Feet

	1	2	3	4			
12	11	10	9	8	7	6	5
13	14	15	16	17	18	19	20
		25	24	23	22	21	
			26	27	28	29	
			32	31	30		
			33	34			
			35				

Map Number
20

Map Prepared By:
City of Rockford
Community Development Dept.
Construction and Development Services
Darius Morrow

N

THE CITY OF ROCKFORD ILLINOIS, USA

I hereby certify that this map is an official copy of the "Zoning Map - Rockford, Illinois" adopted by Ordinance on 4-3-2008 and corrected as officially amended as of the most recent date above.

- Zoning Officer

Last Update: March 2016

Zoning Map - Rockford, Illinois

Map Amendments			
Change	File Number	Date	Change Type
A	042-93	5-96	MOD. PREAN
B	115-94	10-94	ZMA & SUP
C	030-95	5-95	ZMA & SUP
D	045-96	6-96	ZMA
E	049-96	10-96	ZMA & SUP
F	127-96	11-96	ZMA
G	128-96	12-96	ZMA & SUP
H	012-97	3-97	ZMA & SUP
I	006-98	3-98	ZMA & SUP
J	027-98	5-98	ZMA & SUP
K	072-98	8-98	ZMA
L	153-98	3-99	ZMA
M	006-01	4-01	ZMA
N	049-01	6-01	SUP
O	062-01	7-01	ZMA & SUP
P	013-02	4-02	MOD. SUP
Q	034-02	4-02	ZMA
R	108-02	12-02	ZMA
S	119-02	11-02	SUP
T	017-03	5-03	SUP
U	020-03	9-03	SUP
V	080-03	12-03	SUP
W	086-03	1-04	SUP
X	025-04	6-04	ZMA & SUP
Y	079-05	11-05	SUP
Z	099-05	1-06	SUP

Map Amendments			
Change	File Number	Date	Change Type
AA	043-07	10-07	SUP
BB	073-07	10-07	SUP
CC	079-07	10-07	ZMA & SUP
DD	083-07	2-08	SUP
EE	003-08	3-08	SUP
FF	008-08	4-08	SUP
GG	008-10	7-10	ZMA
HH	044-11	12-11	SUP
II	014-15	7-15	ZMA

Zoning Districts

- C1
- C2
- C3
- C4
- I1
- I2
- I3
- R1
- R1U
- R2
- R3
- R4
- RE

- Preannexation Agreements
- Special Use Permit
- Residential Conservation Distict
- City Wells
- Well Setback Areas
- A — Zoning Change
- Not Within City of Rockford

Approximate Scale is:
1 inch = 1,000 feet

0 — 1,000 Feet

	1	2	3	4			
12	11	10	9	8	7	6	5
13	14	15	16	17	18	19	20
		25	24	23	22	21	
			26	27	28	29	
			32	31	30		
			33	34			
			35				

Map Number
21

Map Prepared By:
City of Rockford
Community Development Dept.
Construction and Development Services
Darius Morrow

I hereby certify that this map is an official copy of the "Zoning Map - Rockford, Illinois" adopted by Ordinance on 4-3-2008 and corrected as officially amended as of the most recent date above.

- Zoning Officer

N

THE CITY OF ROCKFORD ILLINOIS, USA

Last Update: March 2016

Zoning Map - Rockford, Illinois

Map Amendments			
Change	File Number	Date	Change Type
A	002-94	3-94	SUP
B	118-95	1-96	ZMA
C	067-98	7-98	ZMA
D	017-01	4-01	SUP
E	135-01	2-02	SUP
F	037-02	5-02	SUP
G	056-02	7-02	SUP
H	112-02	12-02	SUP
I	134-02	2-03	SUP
J	095-02	10-02	SUP
K	095-03	1-04	SUP
L	042-05	8-05	SUP
M	092-05	12-05	SUP
N	006-06	4-06	SUP
O	027-06	7-06	SUP
P	039-06	8-06	SUP
Q	078-06	2-07	MOD. SUP
R	046-07	9-07	SUP
S	049-07	9-07	SUP
T	081-07	12-07	SUP
U	105-07	5-08	SUP
V	001-11	3-11	ZMA
W	033-11	10-11	SUP
X	051-12	1-13	SUP
Y	021-14	10-14	SUP
Z	023-14	07-14	SUP

I hereby certify that this map is an official copy of the "Zoning Map - Rockford, Illinois" adopted by Ordinance on 4-3-2008 and corrected as officially amended as of the most recent date above.

Todd Cagnoni - Zoning Officer

Zoning Districts

- C1
- C2
- C3
- C4
- I1
- I2
- I3
- R1
- R1U
- R2
- R3
- R4
- RE

- Preannexation Agreements
- Special Use Permit
- Residential Conservation Distict
- City Wells
- Well Setback Areas
- [A] Zoning Change
- Not Within City of Rockford

Approximate Scale is:
1 inch = 1,000 feet

0 1,000 Feet

	1	2	3	4			
12	11	10	9	8	7	6	5
13	14	15	16	17	18	19	20
		25	24	23	22	21	
			26	27	28	29	
			32	31	30		
			33	34			
			35				

Map Number 22

Map Prepared By:
City of Rockford
Community Development Dept.
Construction and Development Services
Darius Morrow

N

THE CITY OF ROCKFORD ILLINOIS, USA

Last Update: March 2016

Zoning Map - Rockford, Illinois

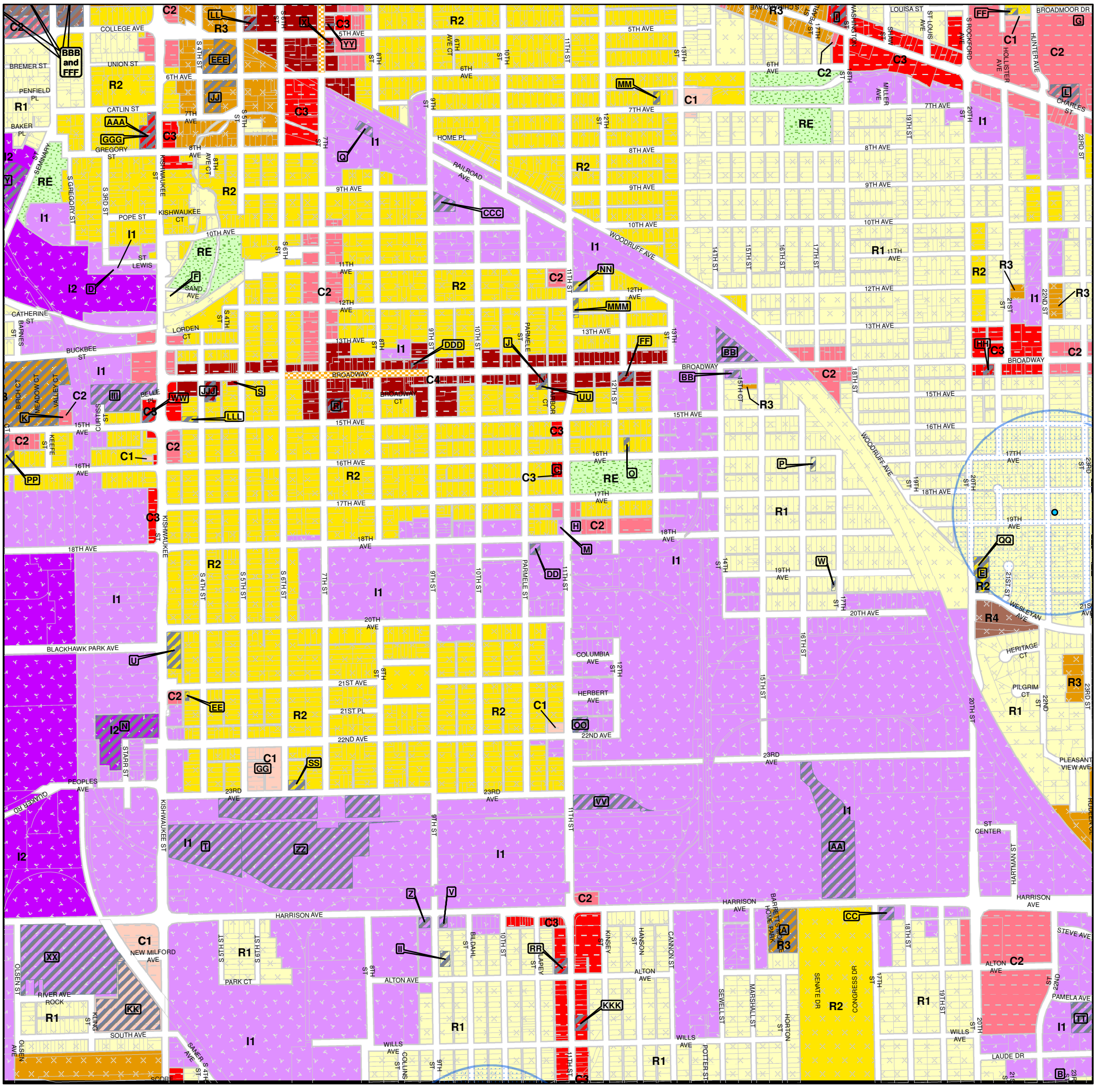

Last Update: March 2016

Map Amendments			
Change	File Number	Date	Change Type
A	094-94	9-94	SUP
B	133-94	2-95	ZMA
C	124-95	12-95	ZMA
D	040-96	7-96	ZMA
E	083-97	9-97	ZMA
F	144-97	3-98	ZMA
G	139-98	1-99	ZMA & SUP
H	068-99	11-99	ZMA
I	092-99	11-99	SUP
J	139-99	3-00	SUP
K	105-00	11-00	ZMA
L	133-00	3-01	ZMA & SUP
M	139-00	3-01	SUP
N	141-00	5-01	SUP
O	013-01	5-01	SUP
P	025-01	3-01	SUP
Q	032-01	5-01	SUP
R	061-01	7-01	SUP
S	084-01	10-01	ZMA
T	102-01	11-01	SUP
U	107-01	11-02	SUP
V	018-02	4-02	SUP
W	029-02	5-02	SUP
X	094-02	11-02	SUP
Y	106-02	12-02	MOD. SUP
Z	107-02	3-02	SUP

Map Amendments			
Change	File Number	Date	Change Type
AA	122-02	12-02	SUP
BB	143-02	3-03	SUP
CC	016-03	5-03	SUP
DD	029-03	6-03	SUP
EE	053-03	9-03	SUP
FF	084-03	12-03	SUP
GG	049-04	8-04	ZMA
HH	090-04	2-05	SUP
II	024-05	5-05	SUP
JJ	031-05	6-05	SUP
KK	037-05	8-05	ZMA & SUP
LL	051-05	9-05	SUP
MM	089-05	11-05	SUP
NN	019-06	6-06	SUP
OO	031-06	7-06	SUP
PP	036-06	8-06	SUP
QQ	083-06	2-07	MOD. SUP
RR	011-07	5-07	SUP
SS	057-07	8-07	SUP
TT	116-107	2-08	MOD. SUP
UU	061-08	2-09	SUP
VV	023-09	8-09	SUP
WW	034-09	11-09	MOD. SUP
XX	037-09	11-09	SUP
YY	049-09	1-10	SUP
ZZ	015-10	7-10	SUP

Map Amendments			
Change	File Number	Date	Change Type
AAA	018-10	08-15	ZMA & SUP
BBB	012-11	05-15	SUP
CCC	015-11	06-15	SUP
DDD	027-11	09-15	SUP
EEE	049-11	01-15	MOD. SUP
FFF	042-12	12-12	MOD. SUP
GGG	001-13	01-15	MOD. SUP
HHH	012-14	04-14	SUP
III	026-14	10-15	SUP
JJJ	013-15	06-15	SUP
KKK	030-15	10-15	SUP
LLL	036-15	10-15	SUP
MMM	047-15	02-16	SUP

Zoning Districts

- C1
- C2
- C3
- C4
- I1
- I2
- I3
- R1
- R1U
- R2
- R3
- R4
- RE

- Preannexation Agreements
- Special Use Permit
- Designated Pedestian Streets
- Residential Conservation Distict
- City Wells
- Well Setback Areas
- A — Zoning Change
- Not Within City of Rockford

Approximate Scale is:
1 inch = 1,000 feet

0 — 1,000 Feet

	1	2	3	4			
12	11	10	9	8	7	6	5
13	14	15	16	17	18	19	20
		25	24	23	22	21	
			26	27	28	29	
			32	31	30		
			33	34			
			35				

Map Number 23

Map Prepared By:
City of Rockford
Community Development Dept.
Construction and Development Services
Darius Morrow

I hereby certify that this map is an official copy of the "Zoning Map - Rockford, Illinois" adopted by Ordinance on 4-3-2008 and corrected as officially amended as of the most recent date above.

- Zoning Officer

N

THE CITY OF ROCKFORD ILLINOIS, USA

Zoning Map - Rockford, Illinois

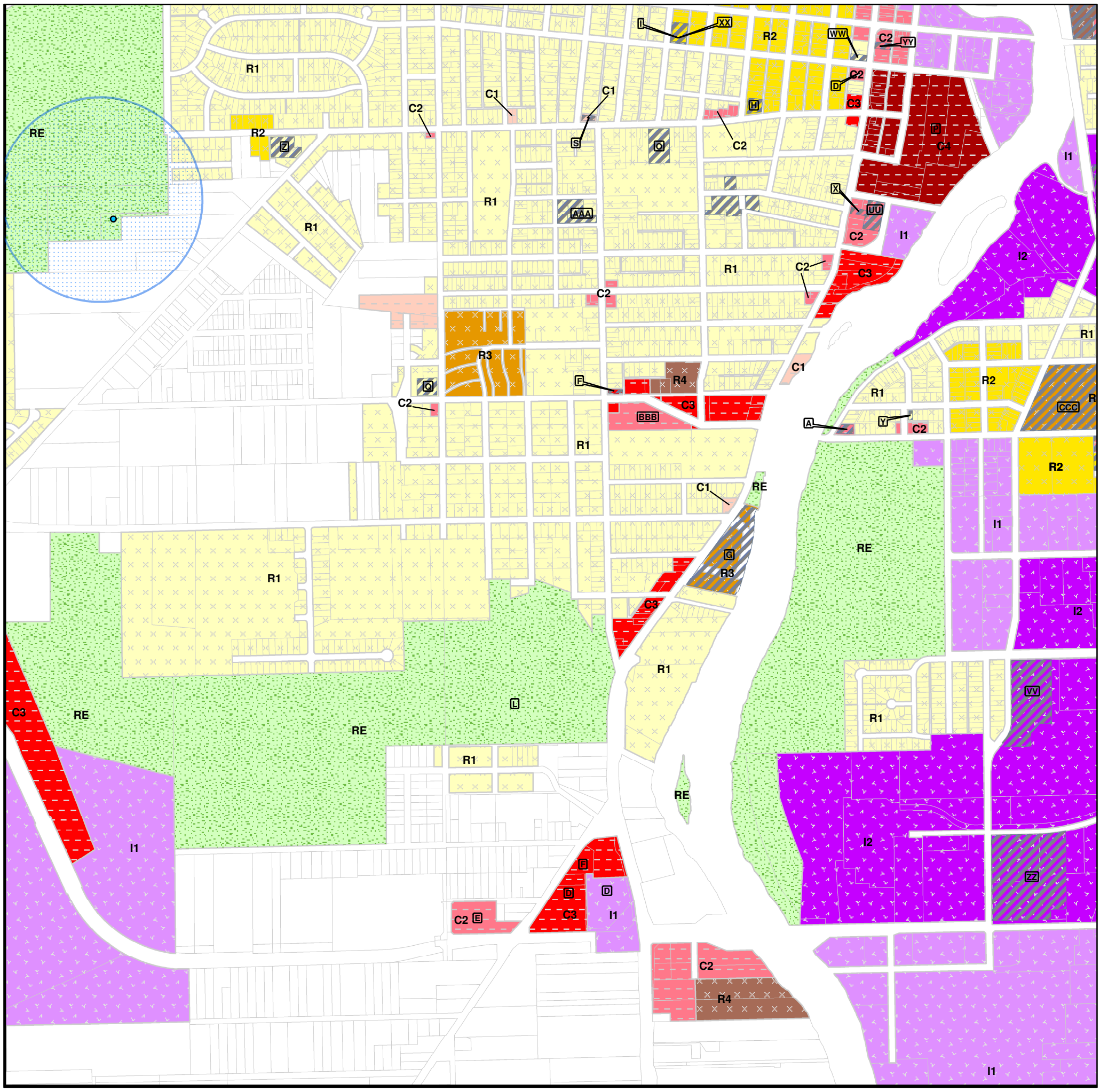

Last Update: March 2016

Map Amendments			
Change	File Number	Date	Change Type
A	094-94	09-94	SUP
B	133-94	02-95	ZMA
C	124-95	12-95	ZMA
D	040-96	07-96	ZMA
E	083-97	09-97	ZMA
F	144-97	03-98	ZMA
G	139-98	01-99	ZMA & SUP
H	068-99	11-99	ZMA
I	092-99	11-99	SUP
J	139-99	03-00	SUP
K	105-00	11-00	ZMA
L	133-00	03-14	ZMA & SUP
M	139-00	03-14	SUP
N	141-00	05-14	SUP
O	013-01	05-14	SUP
P	025-01	03-14	SUP
Q	032-01	05-14	SUP
R	061-01	07-14	SUP
S	084-01	10-14	ZMA
T	102-01	11-14	SUP
U	107-01	11-14	SUP
V	018-02	04-14	SUP
W	029-02	05-14	SUP
X	094-02	11-14	SUP
Y	106-02	12-14	MOD. SUP
Z	107-02	03-14	SUP

Map Amendments			
Change	File Number	Date	Change Type
AA	122-02	12-02	SUP
BB	143-02	3-03	SUP
CC	016-03	5-03	SUP
DD	029-03	6-03	SUP
EE	053-03	9-03	SUP
FF	084-03	12-03	SUP
GG	049-04	8-04	ZMA
HH	090-04	2-05	SUP
II	024-05	5-05	SUP
JJ	031-05	6-05	SUP
KK	037-05	8-05	ZMA & SUP
LL	051-05	9-05	SUP
MM	089-05	11-05	SUP
NN	019-06	6-06	SUP
OO	031-06	7-06	SUP
PP	036-06	8-06	SUP
QQ	083-06	2-07	MOD. SUP
RR	011-07	5-07	SUP
SS	057-07	8-07	SUP
TT	116-107	2-08	MOD. SUP
UU	018-08	6-08	ZMA & SUP
VV	024-10	11-10	REN. SUP
WW	017-11	8-11	SUP
XX	024-11	8-11	MOD. SUP
YY	006-12	4-12	SUP
ZZ	021-12	10-12	SUP

Map Amendments			
Change	File Number	Date	Change Type
AAA	012-13	08-14	SUP
BBB	008-14	04-15	ZMA
CCC	040-15	12-16	SUP

Zoning Districts

- C1
- C2
- C3
- C4
- I1
- I2
- I3
- R1
- R1U
- R2
- R3
- R4
- RE

- Preannexation Agreements
- Special Use Permit
- Residential Conservation Distict
- City Wells
- Well Setback Areas
- A — Zoning Change
- Not Within City of Rockford

Approximate Scale is:
1 inch = 1,000 feet

0 — 1,000 Feet

	1	2	3	4			
12	11	10	9	8	7	6	5
13	14	15	16	17	18	19	20
		25	24	23	22	21	
			26	27	28	29	
			32	31	30		
			33	34			
			35				

Map Number 24

Map Prepared By:
City of Rockford
Community Development Dept.
Construction and Development Services
Darius Morrow

I hereby certify that this map is an official copy of the "Zoning Map - Rockford, Illinois" adopted by Ordinance on 4-3-2008 and corrected as officially amended as of the most recent date above.

- Zoning Officer

N

THE CITY OF ROCKFORD ILLINOIS, USA

Zoning Map - Rockford, Illinois

Map Amendments			
Change	File Number	Date	Change Type
A	094-94	09-94	SUP
B	133-94	02-95	ZMA
C	124-95	12-95	ZMA
D	040-96	07-96	ZMA
E	083-97	09-97	ZMA
F	144-97	03-98	ZMA
G	139-98	01-99	ZMA & SUP
H	068-99	11-99	ZMA
I	092-99	11-99	SUP
J	139-99	03-00	SUP
K	105-00	11-00	ZMA
L	133-00	03-14	ZMA & SUP
M	139-00	03-14	SUP
N	141-00	05-14	SUP
O	013-01	05-14	SUP
P	025-01	03-14	SUP
Q	032-01	05-14	SUP
R	061-01	07-14	SUP
S	084-01	10-14	ZMA
T	102-01	11-14	SUP
U	107-01	11-14	SUP
V	018-02	04-14	SUP
W	029-02	05-14	SUP
X	094-02	11-14	SUP
Y	106-02	12-14	MOD. SUP
Z	107-02	03-14	SUP

Map Amendments			
Change	File Number	Date	Change Type
AA	122-02	12-02	SUP
BB	143-02	3-03	SUP
CC	016-03	5-03	SUP
DD	029-03	6-03	SUP
EE	053-03	9-03	SUP
FF	084-03	12-03	SUP
GG	049-04	8-04	ZMA
HH	090-04	2-05	SUP
II	024-05	5-05	SUP
JJ	031-05	6-05	SUP
KK	037-05	8-05	ZMA & SUP
LL	051-05	9-05	SUP
MM	089-05	11-05	SUP
NN	019-06	6-06	SUP
OO	031-06	7-06	SUP
PP	036-06	8-06	SUP
QQ	083-06	2-07	MOD. SUP
RR	011-07	5-07	SUP
SS	057-07	8-07	SUP
TT	116-107	2-08	MOD. SUP
UU	018-08	6-08	ZMA & SUP
VV	024-10	11-10	REN. SUP
WW	017-11	8-11	SUP
XX	024-11	8-11	MOD. SUP
YY	006-12	4-12	SUP
ZZ	021-12	10-12	SUP

Map Amendments			
Change	File Number	Date	Change Type
AAA	012-13	08-14	SUP
BBB	008-14	04-15	ZMA
CCC	012-15	06-16	MOD. SUP
DDD	003-16	03-16	SUP

Zoning Districts

- C1
- C2
- C3
- C4
- I1
- I2
- I3
- R1
- R1U
- R2
- R3
- R4
- RE

- Preannexation Agreements
- Special Use Permit
- Residential Conservation Distict
- City Wells
- Well Setback Areas
- A — Zoning Change
- Not Within City of Rockford

Approximate Scale is:
1 inch = 1,000 feet

0 — 1,000 Feet

	1	2	3	4			
12	11	10	9	8	7	6	5
13	14	15	16	17	18	19	20
		25	24	23	22	21	
			26	27	28	29	
			32	31	30		
			33	34			
			35				

Map Number 24

Map Prepared By:
City of Rockford
Community Development Dept.
Construction and Development Services
Darius Morrow

N

THE CITY OF ROCKFORD ILLINOIS, USA

I hereby certify that this map is an official copy of the "Zoning Map - Rockford, Illinois" adopted by Ordinance on 4-3-2008 and corrected as officially amended as of the most recent date above.

- Zoning Officer

Last Update: March 2016

Zoning Map - Rockford, Illinois

Map Amendments			
Change	File Number	Date	Change Type
A		9-04	ANNEX
B	001-06	4-06	ZMA & SUP

Zoning Districts

- C1
- C2
- C3
- C4
- I1
- I2
- I3
- R1
- R1U
- R2
- R3
- R4
- RE

- Preannexation Agreements
- Special Use Permit
- Residential Conservation Distict
- City Wells
- Well Setback Areas
- A — Zoning Change
- Not Within City of Rockford

Approximate Scale is:
1 inch = 1,000 feet

0 1,000 Feet

	1	2	3	4			
12	11	10	9	8	7	6	5
13	14	15	16	17	18	19	20
		25	24	23	22	21	
			26	27	28	29	
			32	31	30		
			33	34			
			35				

Map Number

25

Map Prepared By:
City of Rockford
Community Development Dept.
Construction and Development Services
Darius Morrow

N

THE CITY OF ROCKFORD ILLINOIS, USA

I hereby certify that this map is an official copy of the "Zoning Map - Rockford, Illinois" adopted by Ordinance on 4-3-2008 and corrected as officially amended as of the most recent date above.

- Zoning Officer

Last Update: March 2016

Zoning Map - Rockford, Illinois

Last Update: March 2016

Map Amendments			
Change	File Number	Date	Change Type
A	076-95	9-95	PREANNEX
B	077-95	9-95	PREANNEX
C	078-95	9-95	PREANNEX
D	079-95	9-95	PREANNEX
E	131-00	4-01	PREANNEX
F	092-03	1-04	ZMA
G	010-05	4-05	ZMA & SUP
H	091-07	12-07	ZMA
I	092-07	12-07	ZMA
J	100-07	12-07	ZMA
K	009-09	5-09	ZMA
L	041-11	11-11	SUP

Zoning Districts

- C1
- C2
- C3
- C4
- I1
- I2
- I3
- R1
- R1U
- R2
- R3
- R4
- RE

- Preannexation Agreements
- Special Use Permit
- Residential Conservation Distict
- City Wells
- Well Setback Areas
- A — Zoning Change
- Not Within City of Rockford

Approximate Scale is:
1 inch = 1,000 feet

0 1,000 Feet

	1	2	3	4			
12	11	10	9	8	7	6	5
13	14	15	16	17	18	19	20
		25	24	23	22	21	
			26	27	28	29	
			32	31	30		
			33	34			
			35				

Map Number

26

Map Prepared By:
City of Rockford
Community Development Dept.
Construction and Development Services
Darius Morrow

I hereby certify that this map is an official copy of the "Zoning Map - Rockford, Illinois" adopted by Ordinance on 4-3-2008 and corrected as officially amended as of the most recent date above.

- Zoning Officer

N

THE CITY OF ROCKFORD ILLINOIS, USA

Zoning Map - Rockford, Illinois

Map Amendments			
Change	File Number	Date	Change Type
A	064-094	7-94	SUP
B	136-94	1-95	ZMA
C	066-95	9-95	ANNEX
D	081-95	9-95	ANNEX
E	095-95	10-95	ANNEX
F	090-97	9-97	ANNEX & ZMA
G	138-99	1-99	ZMA
H	052-99	9-99	ZMA
I	058-99	7-99	SUP
J	095-99	11-99	ZMA
K	110-00	12-00	ZMA & SUP
L	003-01	4-01	SUP
M	035-01	6-01	SUP
N	048-01	11-01	SUP
O	118-01	1-02	SUP
P	149-01	2-02	SUP
Q	151-01	3-02	ZMA
R	007-02	3-02	SUP
S	015-02	4-02	MOD. SUP
T	078-02	9-02	MOD. SUP & ZMA
U	090-02	11-02	ZMA & SUP
V		2-04	ANNEX
W	014-04	5-04	ZMA
X	071-04	1-05	SUP
Y	025-05	5-05	SUP
Z	043-05	7-05	SUP

Map Amendments			
Change	File Number	Date	Change Type
AA	024-06	6-06	ZMA & SUP
BB	041-06	8-06	SUP
CC	099-07	12-07	ZMA & SUP
DD	020-08	6-08	ZMA & SUP
EE	039-08	9-08	SUP
FF	004-09	4-09	SUP
GG	041-09	11-09	ZMA & SUP
HH	020-10	9-10	SUP
II	040-11	10-11	SUP
JJ	034-13	10-13	SUP

Zoning Districts

- C1
- C2
- C3
- C4
- I1
- I2
- I3
- R1
- R1U
- R2
- R3
- R4
- RE

- Preannexation Agreements
- Special Use Permit
- Residential Conservation Distict
- City Wells
- Well Setback Areas
- A — Zoning Change
- Not Within City of Rockford

Approximate Scale is:
1 inch = 1,000 feet

0 1,000 Feet

	1	2	3	4			
12	11	10	9	8	7	6	5
13	14	15	16	17	18	19	20
		25	24	23	22	21	
			26	27	28	29	
			32	31	30		
			33	34			
			35				

Map Number 27

Map Prepared By:
City of Rockford
Community Development Dept.
Construction and Development Services
Darius Morrow

I hereby certify that this map is an official copy of the "Zoning Map - Rockford, Illinois" adopted by Ordinance on 4-3-2008 and corrected as officially amended as of the most recent date above.

- Zoning Officer

N

THE CITY OF ROCKFORD ILLINOIS, USA

Last Update: March 2016

Zoning Map - Rockford, Illinois

Map Amendments			
Change	File Number	Date	Change Type
A	065-95	9-95	ZMA & ANNEX
B	103-95	10-95	ZMA
C	109-95	11-95	ANNEX
D	138-95	2-96	ZMA
E	026-96	5-96	ZMA & SUP
F	028-96	5-96	ZMA
G	037-96	5-96	ANNEX
H	080-96	8-96	ZMA
I	099-97	6-98	ZMA
J	011-99	5-99	PREANNEX
K	004-01	4-01	PREANNEX
L	044-01	6-01	SUP
M	002-03	3-03	ZMA & SUP
N	003-03	3-03	ZMA
O	030-03	6-03	ZMA
P	034-03	6-03	ANNEX
Q	042-03	7-03	SUP
R	073-03	11-03	SUP
S	003-04	3-04	ZMA
T	008-04	4-04	ZMA
U		8-04	ANNEX
V	074-04	1-05	SUP
W		7-05	ANNEX
X	008-05	5-05	ZMA & SUP
Y	063-05	9-05	ZMA & SUP
Z	032-06	8-06	ZMA

Map Amendments			
Change	File Number	Date	Change Type
AA	035-06	07-06	SUP
BB	058-06	11-06	ZMA & SUP
CC	072-06	01-07	MOD. SUP
DD	076-06	02-07	ZMA
EE	018-07	06-07	ZMA & PREAN
FF	036-07	08-07	SUP
GG	114-07	02-08	ZMA & SUP
HH	032-08	09-08	SUP
II	001-09	4-09	SUP
JJ	043-10	01-11	SUP
KK	005-12	03-12	SUP
LL	033-13	11-13	SUP
MM	047-13	02-14	MOD. SUP
NN	035-14	09-14	ZMA & SUP

Zoning Districts

- C1
- C2
- C3
- C4
- I1
- I2
- I3
- R1
- R1U
- R2
- R3
- R4
- RE

- Preannexation Agreements
- Special Use Permit
- Residential Conservation Distict
- City Wells
- Well Setback Areas
- [A] Zoning Change
- Not Within City of Rockford

Approximate Scale is:
1 inch = 1,000 feet

0 1,000 Feet

	1	2	3	4			
12	11	10	9	8	7	6	5
13	14	15	16	17	18	19	20
		25	24	23	22	21	
			26	27	28	29	
			32	31	30		
			33	34			
			35				

Map Number 28

Map Prepared By:
City of Rockford
Community Development Dept.
Construction and Development Services
Darius Morrow

I hereby certify that this map is an official copy of the "Zoning Map - Rockford, Illinois" adopted by Ordinance on 4-3-2008 and corrected as officially amended as of the most recent date above.

- Zoning Officer

N

THE CITY OF ROCKFORD ILLINOIS, USA

Last Update: March 2016

Zoning Map - Rockford, Illinois

Map Amendments			
Change	File Number	Date	Change Type
A	112-93	2-94	ANNEX
B	022-01	5-01	ZMA & SUP
C	063-01	7-01	SUP
D	039-02	4-02	SUP
E	071-07	10-07	SUP
F	033-14	10-14	ZMA
G	046-15	2-16	SUP
H	001-16	3-16	SUP

Zoning Districts

- C1
- C2
- C3
- C4
- I1
- I2
- I3
- R1
- R1U
- R2
- R3
- R4
- RE

- Preannexation Agreements
- Special Use Permit
- Residential Conservation Distict
- City Wells
- Well Setback Areas
- A — Zoning Change
- Not Within City of Rockford

Approximate Scale is:
1 inch = 1,000 feet

0 1,000 Feet

	1	2	3	4			
12	11	10	9	8	7	6	5
13	14	15	16	17	18	19	20
		25	24	23	22	21	
			26	27	28	29	
			32	31	30		
			33	34			
			35				

Map Number

29

Map Prepared By:
City of Rockford
Community Development Dept.
Construction and Development Services
Darius Morrow

I hereby certify that this map is an official copy of the "Zoning Map - Rockford, Illinois" adopted by Ordinance on 4-3-2008 and corrected as officially amended as of the most recent date above.

- Zoning Officer

N

THE CITY OF ROCKFORD ILLINOIS, USA

Last Update: March 2016

Zoning Map - Rockford, Illinois

Map Amendments			
Change	File Number	Date	Change Type
A		11-03	ANNEX

Zoning Districts

- C1
- C2
- C3
- C4
- I1
- I2
- I3
- R1
- R1U
- R2
- R3
- R4
- RE

- Preannexation Agreements
- Special Use Permit
- Residential Conservation Distict
- City Wells
- Well Setback Areas
- A — Zoning Change
- Not Within City of Rockford

Approximate Scale is:
1 inch = 1,000 feet

0 1,000 Feet

	1	2	3	4			
12	11	10	9	8	7	6	5
13	14	15	16	17	18	19	20
		25	24	23	22	21	
			26	27	28	29	
			32	31	30		
			33	34			
			35				

Map Number

30

Map Prepared By:
City of Rockford
Community Development Dept.
Construction and Development Services
Darius Morrow

I hereby certify that this map is an official copy of the "Zoning Map - Rockford, Illinois" adopted by Ordinance on 4-3-2008 and corrected as officially amended as of the most recent date above.

- Zoning Officer

N

THE CITY OF ROCKFORD ILLINOIS, USA

Last Update: March 2016

Zoning Map - Rockford, Illinois

Map Amendments			
Change	File Number	Date	Change Type
A	028-95	5-95	PREANNE
B	017-96	4-96	ZMA
C	143-97	3-98	PREAN.& ZMA
D	059-06	10-06	SUP
E	008-07	4-07	SUP

Zoning Districts

- C1
- C2
- C3
- C4
- I1
- I2
- I3
- R1
- R1U
- R2
- R3
- R4
- RE

- Preannexation Agreements
- Special Use Permit
- Residential Conservation Distict
- City Wells
- Well Setback Areas
- A — Zoning Change
- Not Within City of Rockford

Approximate Scale is:
1 inch = 1,000 feet

0 1,000 Feet

	1	2	3	4			
12	11	10	9	8	7	6	5
13	14	15	16	17	18	19	20
		25	24	23	22	21	
			26	27	28	29	
			32	31	30		
			33	34			
			35				

Map Number

31

Map Prepared By:
City of Rockford
Community Development Dept.
Construction and Development Services
Darius Morrow

I hereby certify that this map is an official copy of the "Zoning Map - Rockford, Illinois" adopted by Ordinance on 4-3-2008 and corrected as officially amended as of the most recent date above.

- Zoning Officer

N

THE CITY OF ROCKFORD ILLINOIS, USA

Last Update: March 2016

Zoning Map - Rockford, Illinois

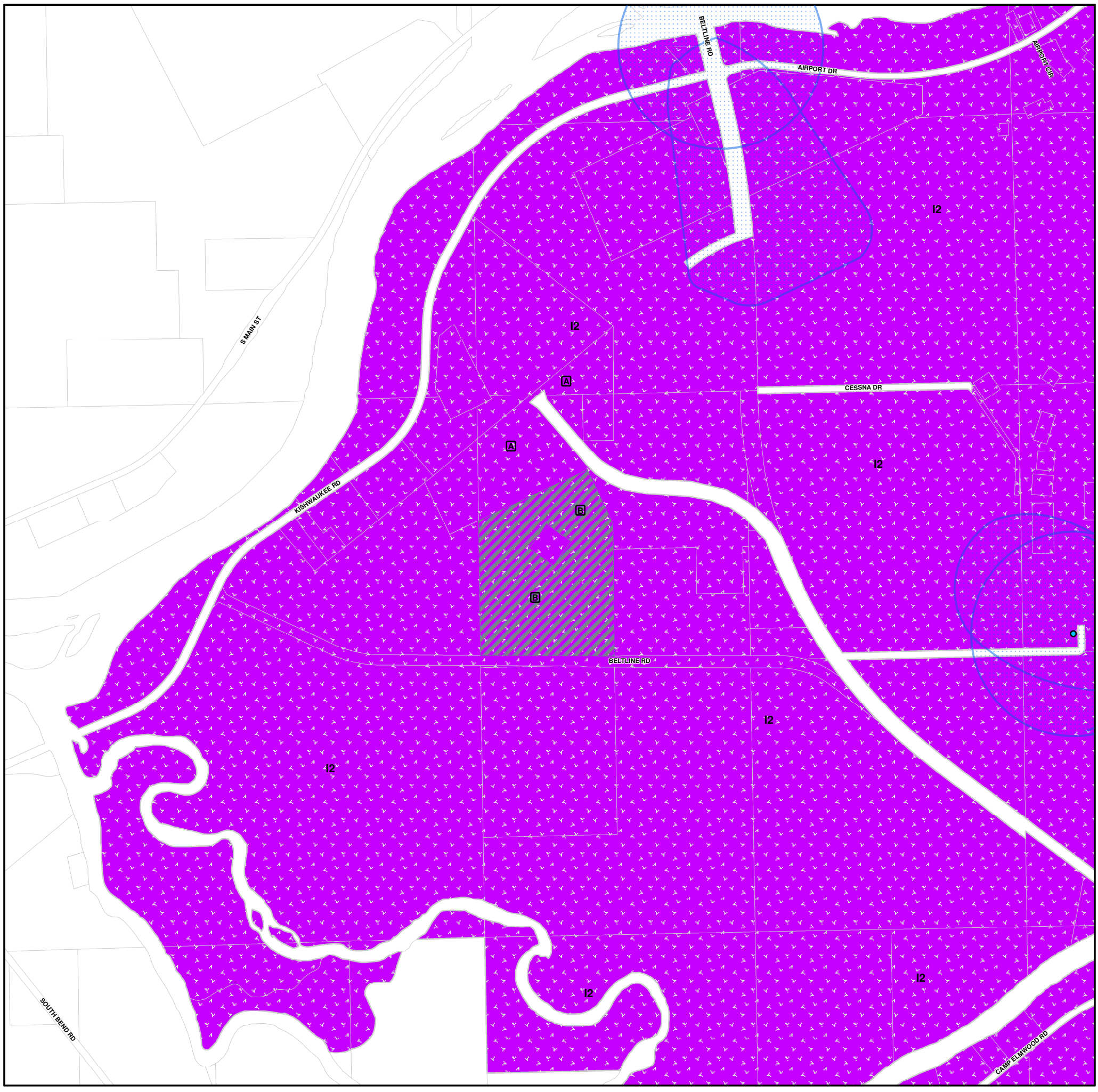

Last Update: March 2016

Map Amendments			
Change	File Number	Date	Change Type
A	046-03	8-03	ANNEX & ZMA
B	037-13	10-13	SUP

Zoning Districts

- C1
- C2
- C3
- C4
- I1
- I2
- I3
- R1
- R1U
- R2
- R3
- R4
- RE

- Preannexation Agreements
- Special Use Permit
- Residential Conservation Distict
- City Wells
- Well Setback Areas
- A — Zoning Change
- Not Within City of Rockford

Approximate Scale is:
1 inch = 1,000 feet

0 1,000 Feet

	1	2	3	4			
12	11	10	9	8	7	6	5
13	14	15	16	17	18	19	20
		25	24	23	22	21	
			26	27	28	29	
			32	31	30		
			33	34			
			35				

Map Number

32

Map Prepared By:
City of Rockford
Community Development Dept.
Construction and Development Services
Darius Morrow

N

THE CITY OF ROCKFORD ILLINOIS, USA

I hereby certify that this map is an official copy of the "Zoning Map - Rockford, Illinois" adopted by Ordinance on 4-3-2008 and corrected as officially amended as of the most recent date above.

- Zoning Officer

Zoning Map - Rockford, Illinois

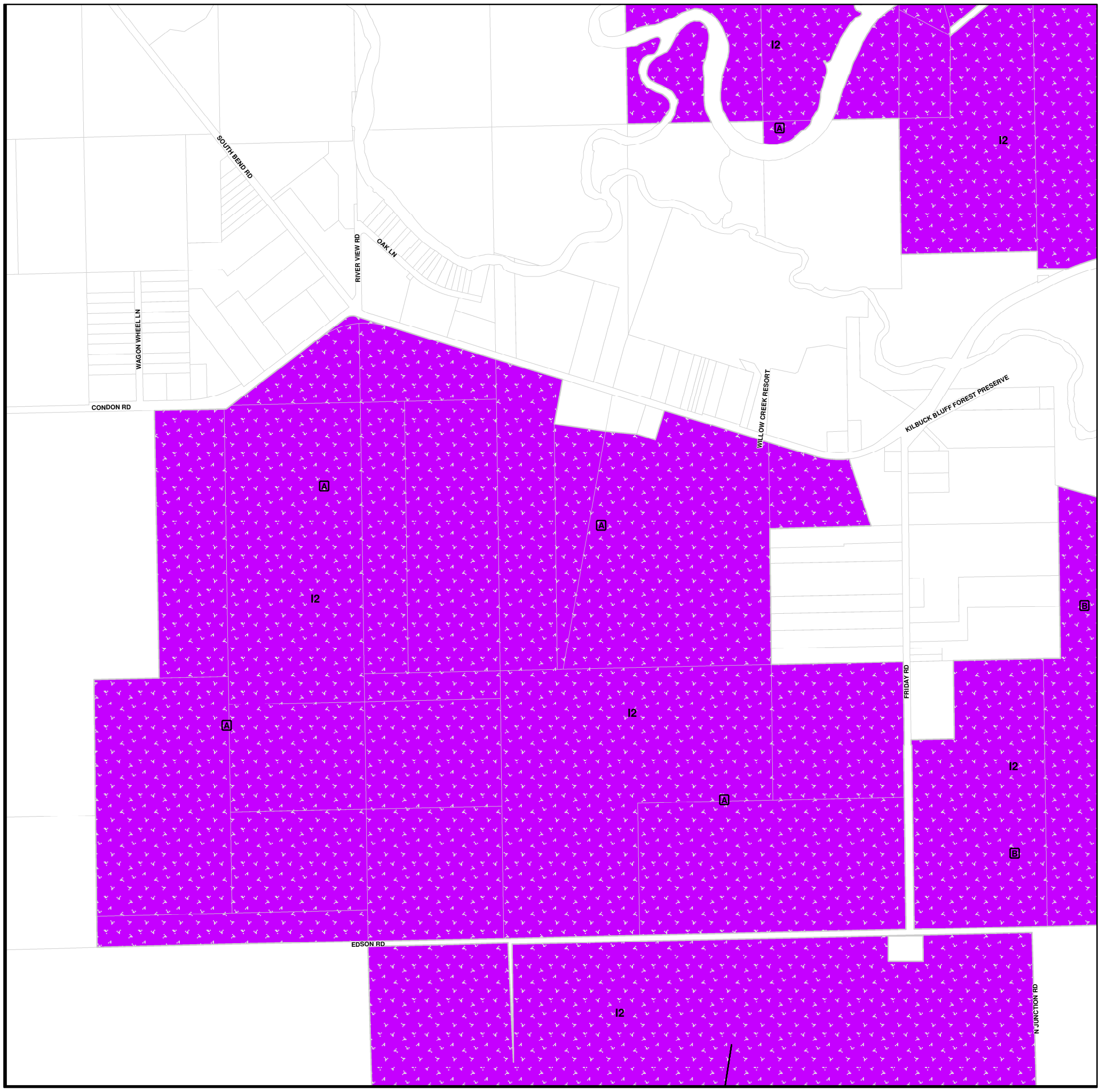

Last Update: March 2016

Map Amendments			
Change	File Number	Date	Change Type
A	028-08	9-08	ANNEX & ZMA
B	047-11	12-11	ANNEX & ZMA

Zoning Districts

- C1
- C2
- C3
- C4
- I1
- I2
- I3
- R1
- R1U
- R2
- R3
- R4
- RE

- Preannexation Agreements
- Special Use Permit
- Residential Conservation Distict
- City Wells
- Well Setback Areas
- A — Zoning Change
- Not Within City of Rockford

Approximate Scale is:
1 inch = 1,000 feet

0 1,000 Feet

	1	2	3	4			
12	11	10	9	8	7	6	5
13	14	15	16	17	18	19	20
		25	24	23	22	21	
			26	27	28	29	
			32	31	30		
			33	34			
			35				

Map Number 33

Map Prepared By:
City of Rockford
Community Development Dept.
Construction and Development Services
Darius Morrow

N

THE CITY OF ROCKFORD ILLINOIS, USA

I hereby certify that this map is an official copy of the "Zoning Map - Rockford, Illinois" adopted by Ordinance on 4-3-2008 and corrected as officially amended as of the most recent date above.

- Zoning Officer

Zoning Map - Rockford, Illinois

Map Amendments			
Change	File Number	Date	Change Type
A	032-98	8-98	PREAN. & ZMA
B	010-06	5-06	PREAN. & ZMA
C	025-08	6-08	SUP
D	011-10	7-10	MOD. SUP

Zoning Districts

- C1
- C2
- C3
- C4
- I1
- I2
- I3
- R1
- R1U
- R2
- R3
- R4
- RE

- Preannexation Agreements
- Special Use Permit
- Residential Conservation Distict
- City Wells
- Well Setback Areas
- A — Zoning Change
- Not Within City of Rockford

Approximate Scale is:
1 inch = 1,000 feet

0 1,000 Feet

	1	2	3	4			
12	11	10	9	8	7	6	5
13	14	15	16	17	18	19	20
		25	24	23	22	21	
			26	27	28	29	
			32	31	30		
			33	34			
			35				

Map Number

34

Map Prepared By:
City of Rockford
Community Development Dept.
Construction and Development Services
Darius Morrow

I hereby certify that this map is an official copy of the "Zoning Map - Rockford, Illinois" adopted by Ordinance on 4-3-2008 and corrected as officially amended as of the most recent date above.

- Zoning Officer

N

THE CITY OF ROCKFORD ILLINOIS, USA

Last Update: March 2016



Last Update: March 2016

Zoning Map - Rockford, Illinois

Map Amendments			
Change	File Number	Date	Change Type
A	048-11	12-11	ANNEX. & ZMA

Zoning Districts

- C1
- C2
- C3
- C4
- I1
- I2
- I3
- R1
- R1U
- R2
- R3
- R4
- RE

- Preannexation Agreements
- Special Use Permit
- Residential Conservation Distict
- City Wells
- Well Setback Areas
- A — Zoning Change
- Not Within City of Rockford

Approximate Scale is:
1 inch = 1,000 feet

0 1,000 Feet

	1	2	3	4			
12	11	10	9	8	7	6	5
13	14	15	16	17	18	19	20
		25	24	23	22	21	
			26	27	28	29	
			32	31	30		
			33	34			
			35				

Map Number

35

Map Prepared By:
City of Rockford
Community Development Dept.
Construction and Development Services
Darius Morrow

I hereby certify that this map is an official copy of the "Zoning Map - Rockford, Illinois" adopted by Ordinance on 4-3-2008 and corrected as officially amended as of the most recent date above.

- Zoning Officer

N

THE CITY OF ROCKFORD ILLINOIS, USA